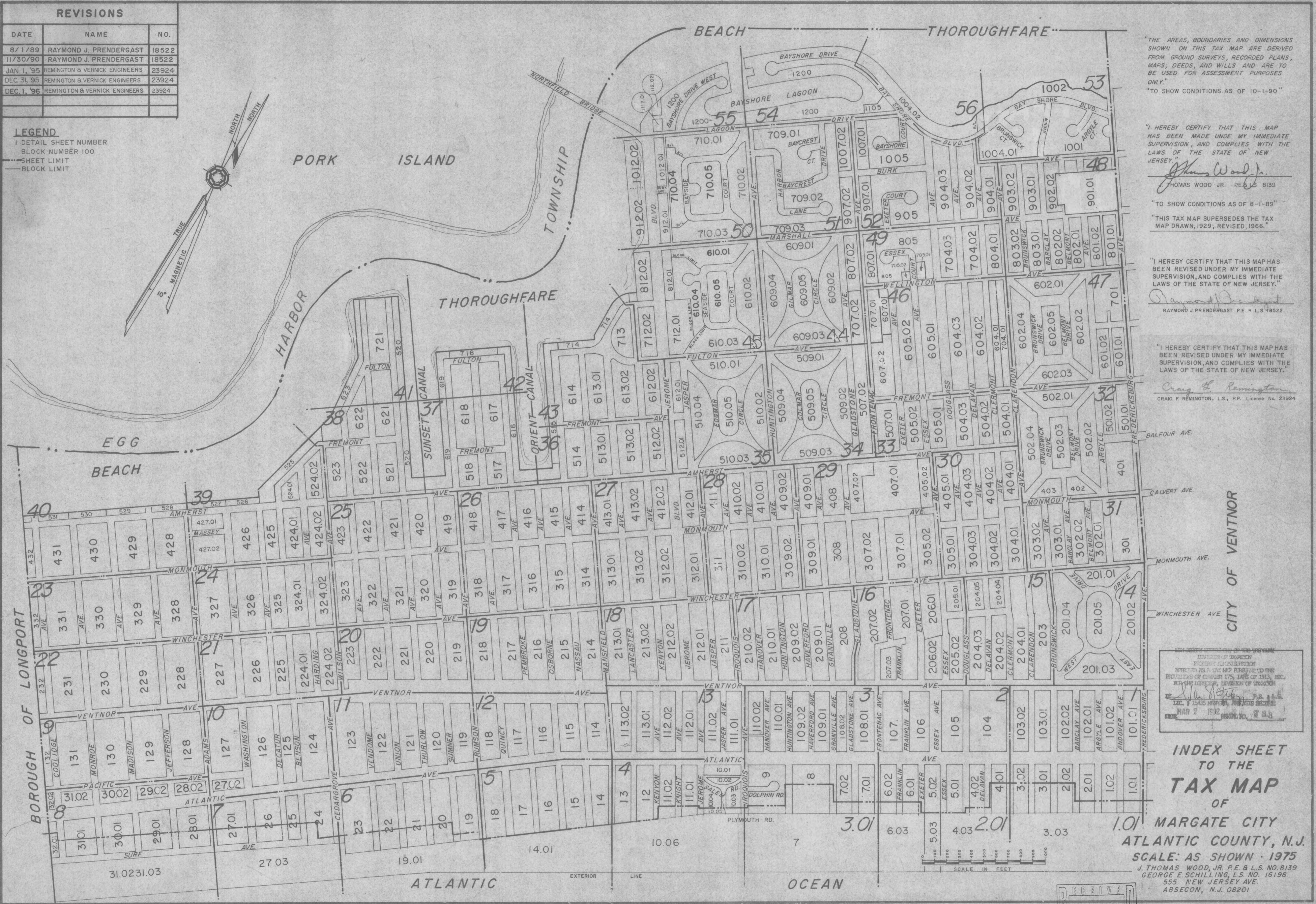
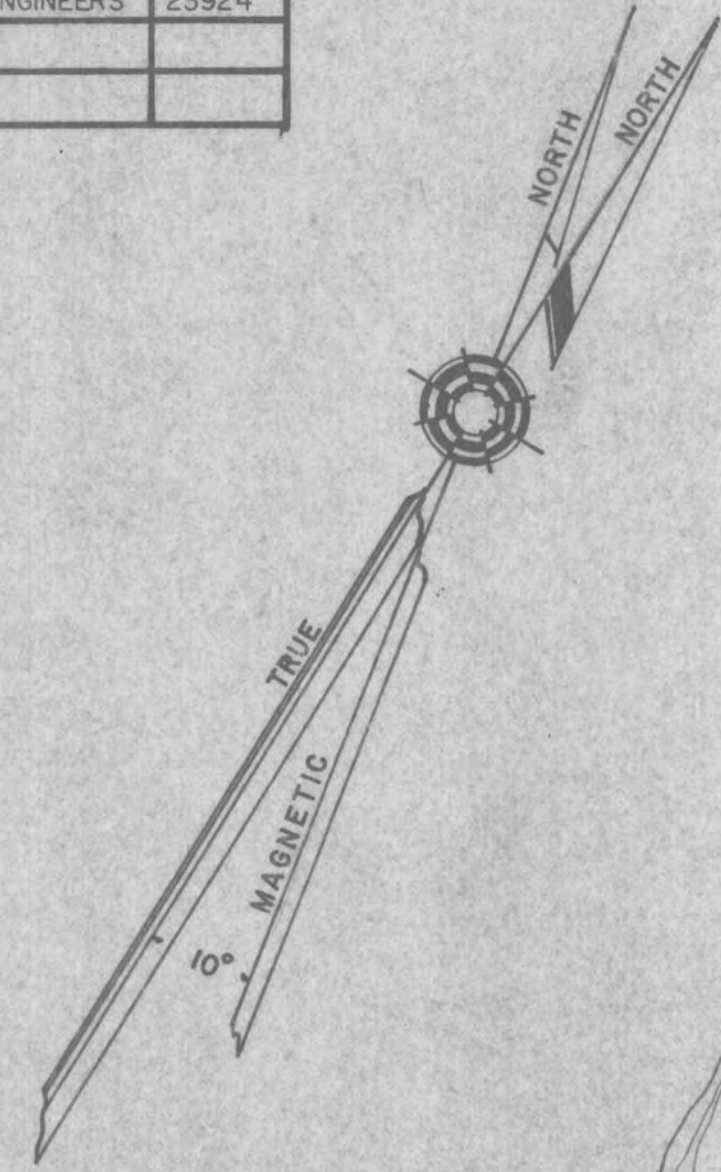


REVISIONS		
DATE	NAME	NO.
8/1/89	RAYMOND J. PRENDERGAST	18522
11/30/90	RAYMOND J. PRENDERGAST	18522
JAN. 1, '95	REMINGTON & VERNICK ENGINEERS	23924
DEC. 31, '95	REMINGTON & VERNICK ENGINEERS	23924
DEC. 1, '96	REMINGTON & VERNICK ENGINEERS	23924

LEGEND
 I DETAIL SHEET NUMBER
 BLOCK NUMBER 100
 SHEET LIMIT
 BLOCK LIMIT



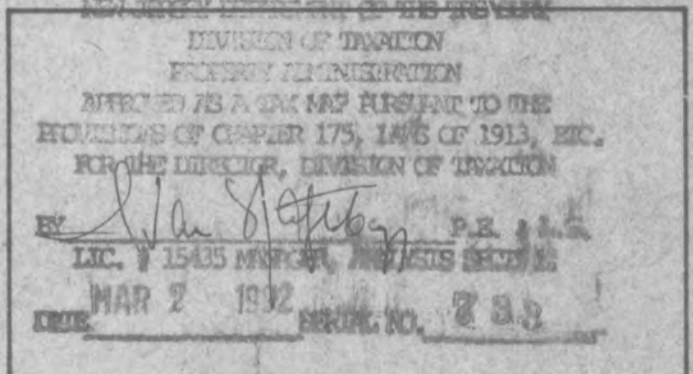
"THE AREAS, BOUNDARIES AND DIMENSIONS SHOWN ON THIS TAX MAP ARE DERIVED FROM GROUND SURVEYS, RECORDED PLANS, MAPS, DEEDS, AND WILLS AND ARE TO BE USED FOR ASSESSMENT PURPOSES ONLY."
 "TO SHOW CONDITIONS AS OF 10-1-90"

"I HEREBY CERTIFY THAT THIS MAP HAS BEEN MADE UNDER MY IMMEDIATE SUPERVISION, AND COMPLIES WITH THE LAWS OF THE STATE OF NEW JERSEY."
Thomas Wood Jr.
 THOMAS WOOD JR. P.E. & L.S. 8139

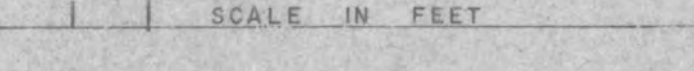
"TO SHOW CONDITIONS AS OF 8-1-89"
 "THIS TAX MAP SUPERSEDES THE TAX MAP DRAWN, 1929; REVISED, 1966."

"I HEREBY CERTIFY THAT THIS MAP HAS BEEN REVISED UNDER MY IMMEDIATE SUPERVISION, AND COMPLIES WITH THE LAWS OF THE STATE OF NEW JERSEY."
Raymond J. Prendergast
 RAYMOND J. PRENDERGAST P.E. & L.S. 18522

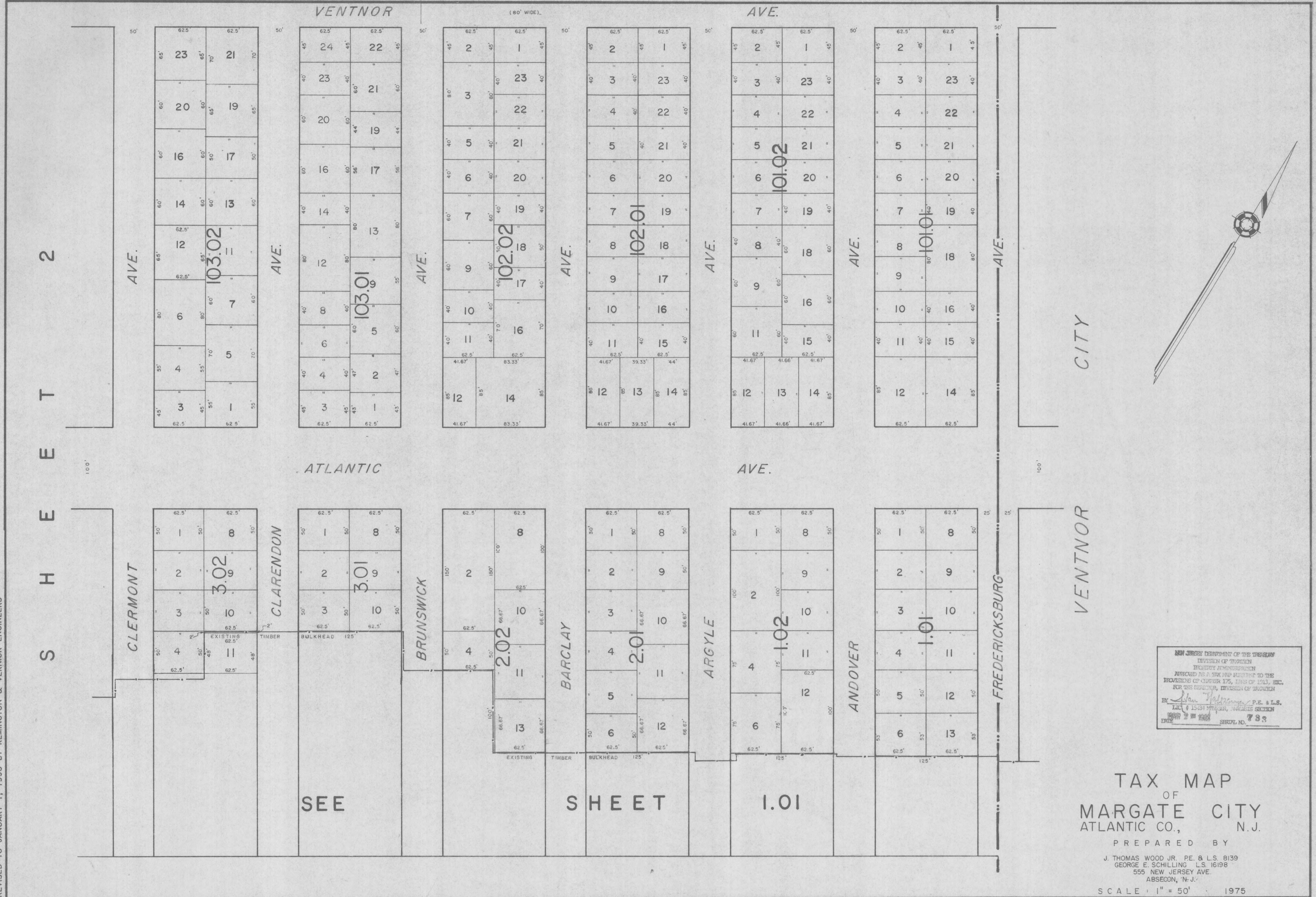
"I HEREBY CERTIFY THAT THIS MAP HAS BEEN REVISED UNDER MY IMMEDIATE SUPERVISION, AND COMPLIES WITH THE LAWS OF THE STATE OF NEW JERSEY."
Craig F. Remington
 CRAIG F. REMINGTON, L.S., P.P. License No. 23924



INDEX SHEET TO THE TAX MAP OF MARGATE CITY ATLANTIC COUNTY, N.J.
 SCALE: AS SHOWN - 1975
 J. THOMAS WOOD, JR. P.E. & L.S. NO. 8139
 GEORGE E. SCHILLING, L.S. NO. 16198
 555 NEW JERSEY AVE.
 ABSECON, N.J. 08201

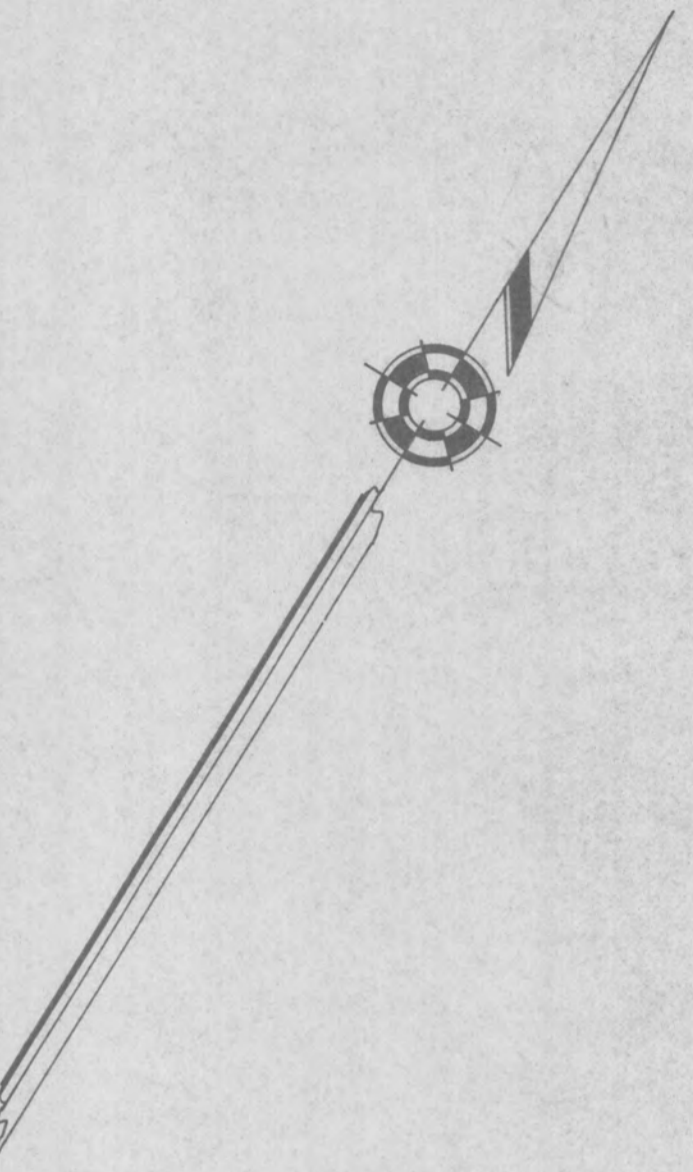


REVISED TO DECEMBER 31, 1995 BY REMINGTON & VERNICK ENGINEERS W/O 95-01, 95-02
REVISED TO JANUARY 1, 1995 BY REMINGTON & VERNICK ENGINEERS



CITY

VENTNOR

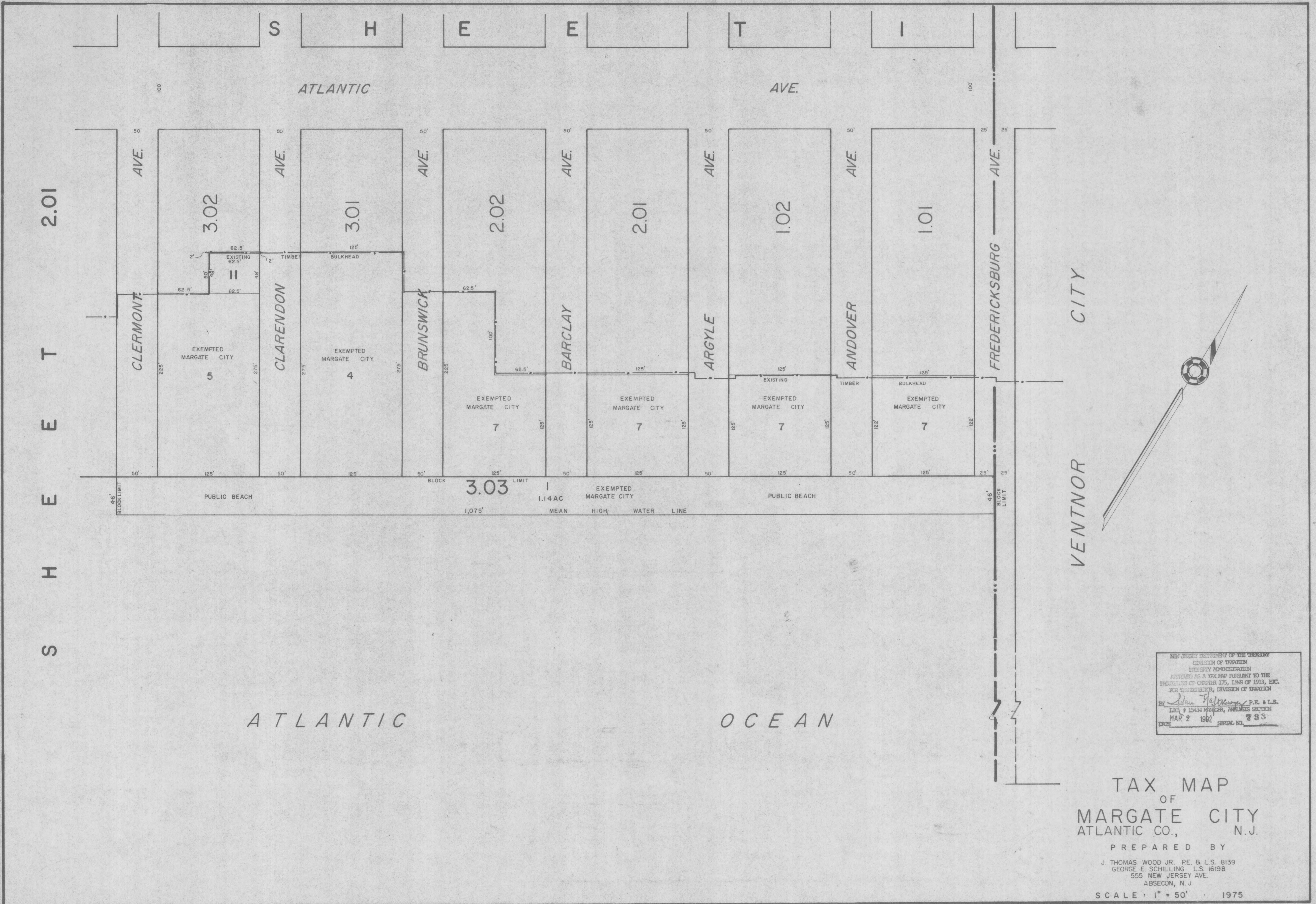


NEW JERSEY DEPARTMENT OF THE TREASURY
DIVISION OF TAXATION
PROPERTY ADMINISTRATION
APPROVED AS A TAX MAP ELEMENT TO THE
PROVISIONS OF CHAPTER 175, LEGISLATIVE ACT, 1993, ETC.
FOR THE DIRECTOR, DIVISION OF TAXATION
BY *[Signature]* P.E. & L.S.
L.A.C. # 15-134 MEMBER, TAXMAPS SECTION
DATE 9 2 1995 SERIAL NO. 733

TAX MAP
OF
MARGATE CITY
ATLANTIC CO., N.J.

PREPARED BY
J. THOMAS WOOD JR. PE. & L.S. 8139
GEORGE E. SCHILLING L.S. 16198
555 NEW JERSEY AVE.
ABSECON, N.J.

SCALE : 1" = 50' 1975



REVISED TO JANUARY 1, 1995 BY REMINGTON & VERNICK ENGINEERS

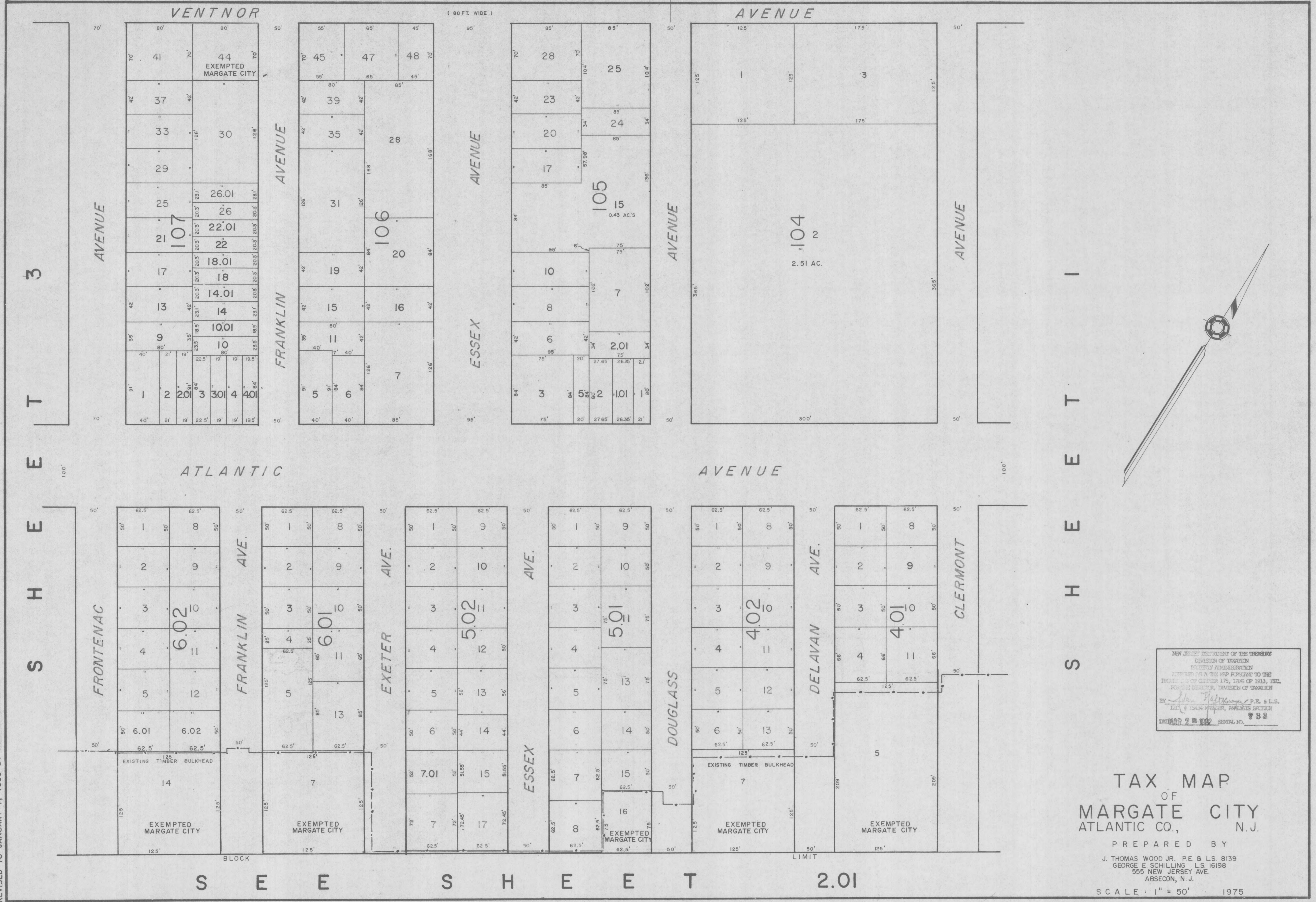
NEW JERSEY DEPARTMENT OF THE TREASURY
 DIVISION OF TAXATION
 PROPERTY ADMINISTRATION
 APPROVED AS A TAX MAP PURSUANT TO THE
 PROVISIONS OF CHAPTER 175, LAWS OF 1913, ETC.
 FOR THE DIRECTOR, DIVISION OF TAXATION
 BY *John P. Peterson*, P.E. & L.S.
 MAP # 15434 MANAGER, ANALYSIS SECTION
 MAR 2 1982 SERIAL NO. 733

TAX MAP
 OF
 MARGATE CITY
 ATLANTIC CO., N.J.

PREPARED BY
 J. THOMAS WOOD JR., P.E. & L.S. 8139
 GEORGE E. SCHILLING, L.S. 16198
 555 NEW JERSEY AVE.
 ABSECON, N.J.

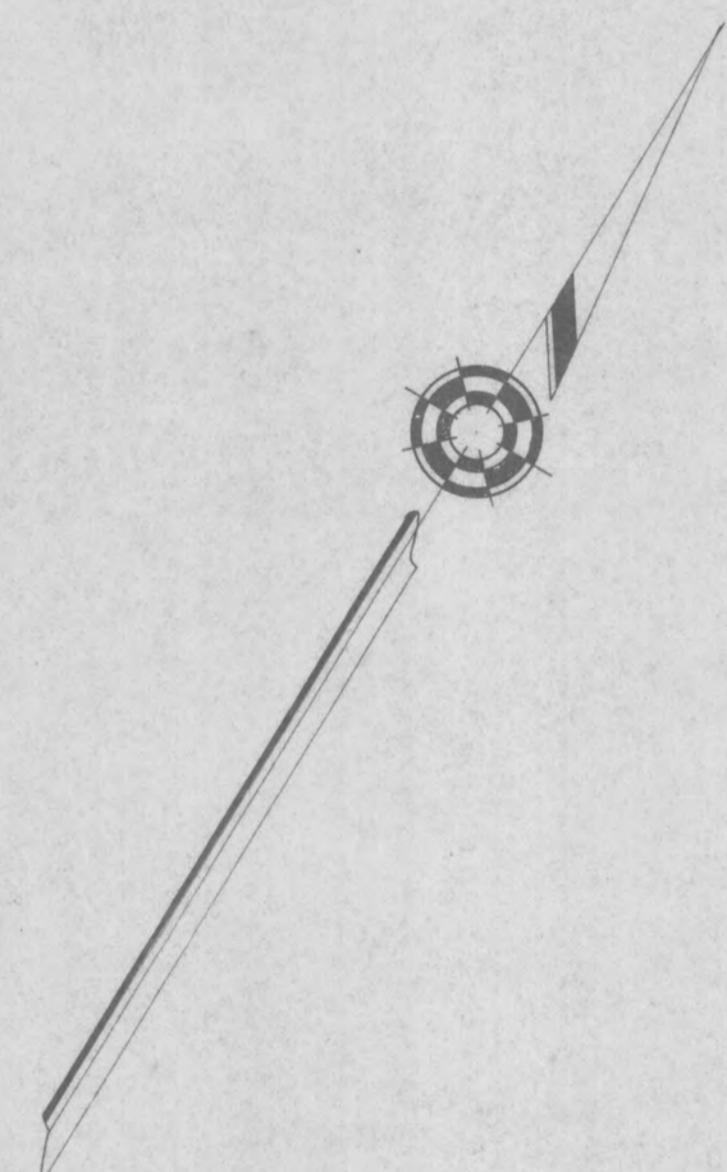
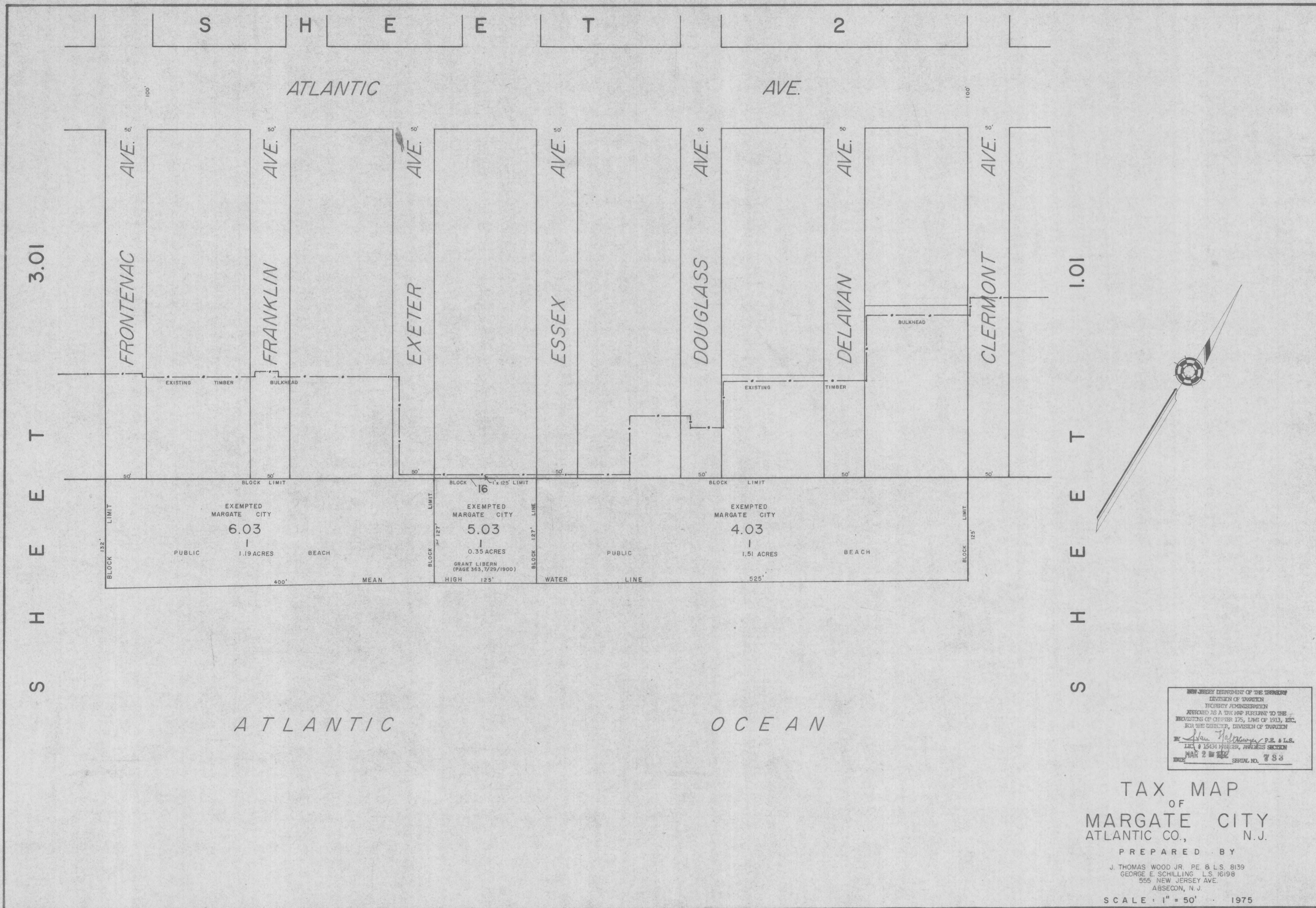
SCALE: 1" = 50' 1975

REVISED TO DECEMBER 31, 1995 BY REMINGTON & VERNICK ENGINEERS W/O 95-03
 REVISED TO JANUARY 1, 1995 BY REMINGTON & VERNICK ENGINEERS



NEW JERSEY DEPARTMENT OF THE TREASURY
 DIVISION OF TAXATION
 PROPERTY REASSESSMENT
 REFERRED TO A MAP PURSUANT TO THE
 PROVISIONS OF CHAPTER 175, LAWS OF 1913, ETC.
 FOR THE COUNTY OF ATLANTIC, DIVISION OF TAXATION
 BY *Remington & Vernick* P.E. & L.S.
 INC. & LEAH WALKER, ANALYSIS SPECIALIST
 733
 EXEMPTED 2002 SERIAL NO.

TAX MAP
 OF
 MARGATE CITY
 ATLANTIC CO., N.J.
 PREPARED BY
 J. THOMAS WOOD JR. P.E. & L.S. 8139
 GEORGE E. SCHILLING L.S. 16198
 555 NEW JERSEY AVE.
 ABSECON, N.J.
 SCALE: 1" = 50' 1975

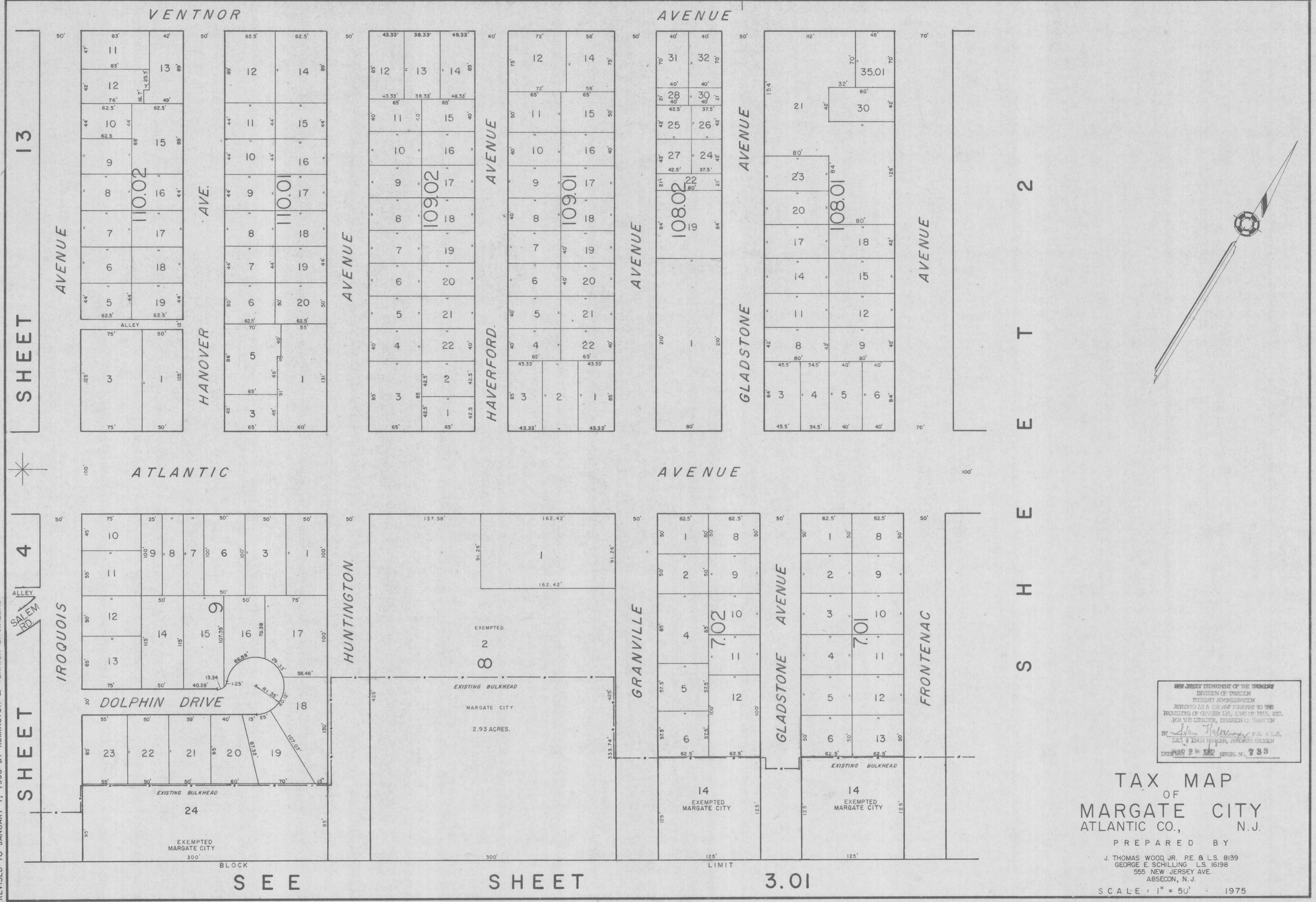


NEW JERSEY DEPARTMENT OF THE TREASURY
 DIVISION OF TAXATION
 PROPERTY ADMINISTRATION
 PREPARED AS A TAX MAP PURSUANT TO THE
 PROVISIONS OF CHAPTER 175, LAWS OF 1913, ETC.
 FOR THE COUNTY, DIVISION OF TAXATION
 BY *Alan Hall* P.E. & L.S.
 LIC. # 15434 MANAGER, ANALYSIS SECTION
 MAR 2 1975
 SERIAL NO. 783

TAX MAP
 OF
 MARGATE CITY
 ATLANTIC CO., N.J.

PREPARED BY
 J. THOMAS WOOD JR. PE & LS. 8139
 GEORGE E. SCHILLING L.S. 16198
 555 NEW JERSEY AVE.
 ABSECON, N.J.

SCALE: 1" = 50' 1975

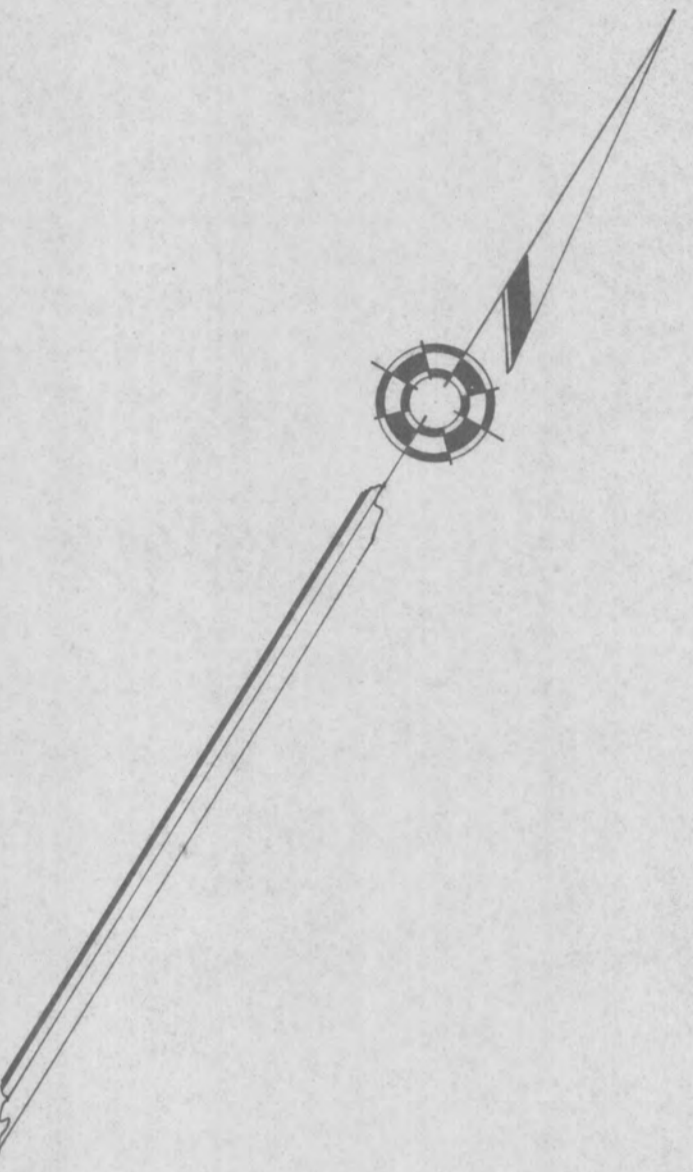


SHEET 13

SHEET 4

REVISED TO JANUARY 1, 1995 BY REMINGTON & VERNICK ENGINEERS

SALEM PD W



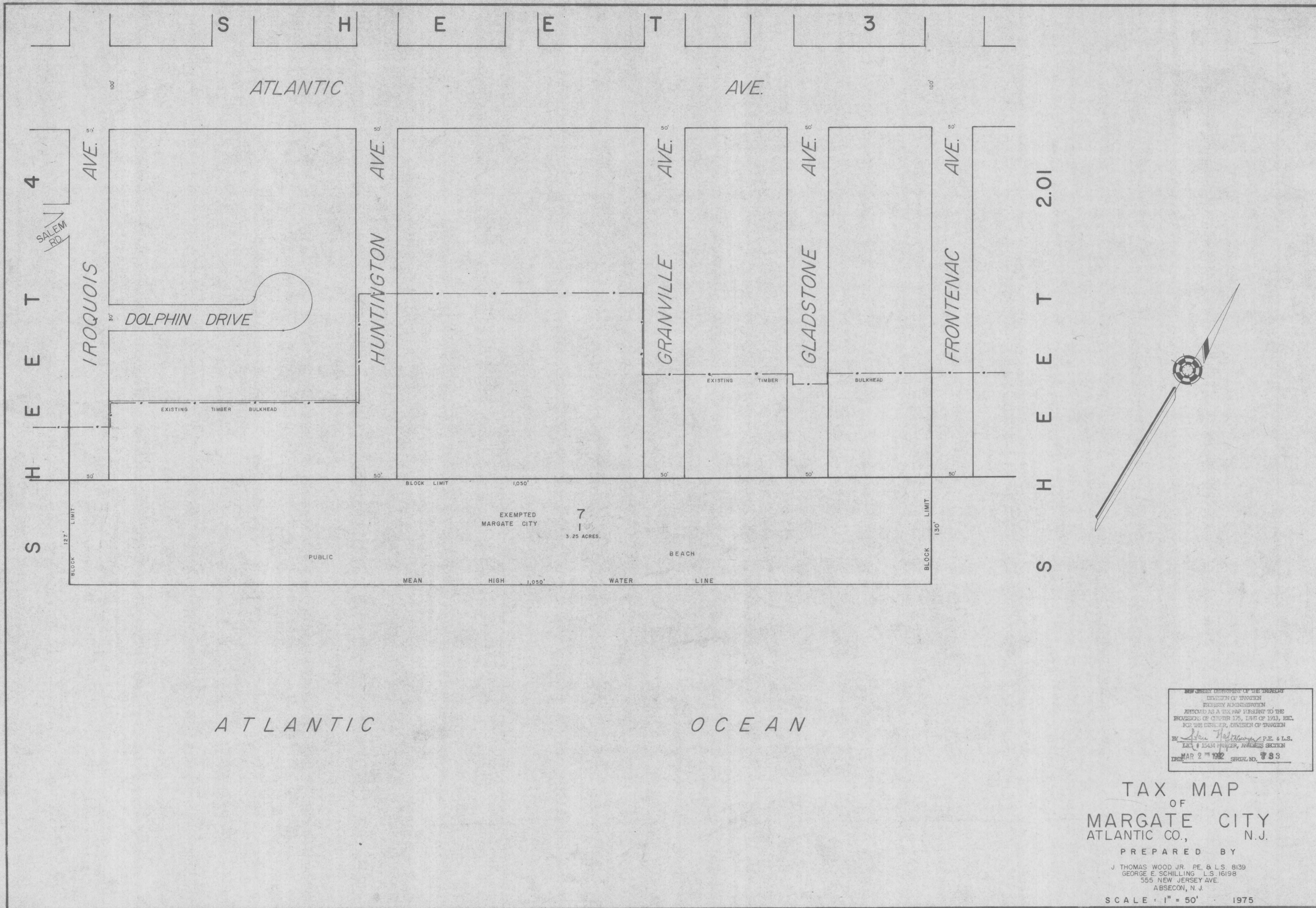
NEW JERSEY DEPARTMENT OF THE TREASURY
DIVISION OF TAXATION
PROPERTY ADMINISTRATION
APPROVED AS A TAX MAP PURSUANT TO THE
PROVISIONS OF CHAPTER 125, LWS OF 1913, ETC.
FOR THE DIRECTOR, DIVISION OF TAXATION
BY: *John J. Palmieri*, P.E. & L.S.
SINCE 15434 WILSON, AVENUE GREEN
DUNELMAR 2 2002 SERIAL NO. 735

TAX MAP
OF
MARGATE CITY
ATLANTIC CO., N.J.

PREPARED BY
J. THOMAS WOOD, JR. P.E. & L.S. 8139
GEORGE E. SCHILLING L.S. 16198
555 NEW JERSEY AVE.
ABSECON, N.J.

SCALE: 1" = 50' 1975

SEE SHEET 3.01



NEW JERSEY DEPARTMENT OF THE TREASURY
 DIVISION OF TAXATION
 PROPERTY ADMINISTRATION
 APPROVED AS A TAX MAP PRESENT TO THE
 COMMISSIONER OF CLUSTER 175, LIVES OF 1913, ETC.
 FOR THE DISTRICT, DIVISION OF TAXATION
 BY *John H. ...* P.E. & L.S.
 LIC. # 15434 MARGATE, ATLANTIC SECTION
 DATE MAR 2ND 1982 SERIAL NO. 883

TAX MAP
 OF
 MARGATE CITY
 ATLANTIC CO., N.J.
 PREPARED BY
 J. THOMAS WOOD JR. PE. & L.S. 8139
 GEORGE E. SCHILLING L.S. 16198
 555 NEW JERSEY AVE.
 ABSECON, N.J.
 SCALE : 1" = 50' 1975

S H E E T 13

5

T

E

E

S

H

E

E

T

5

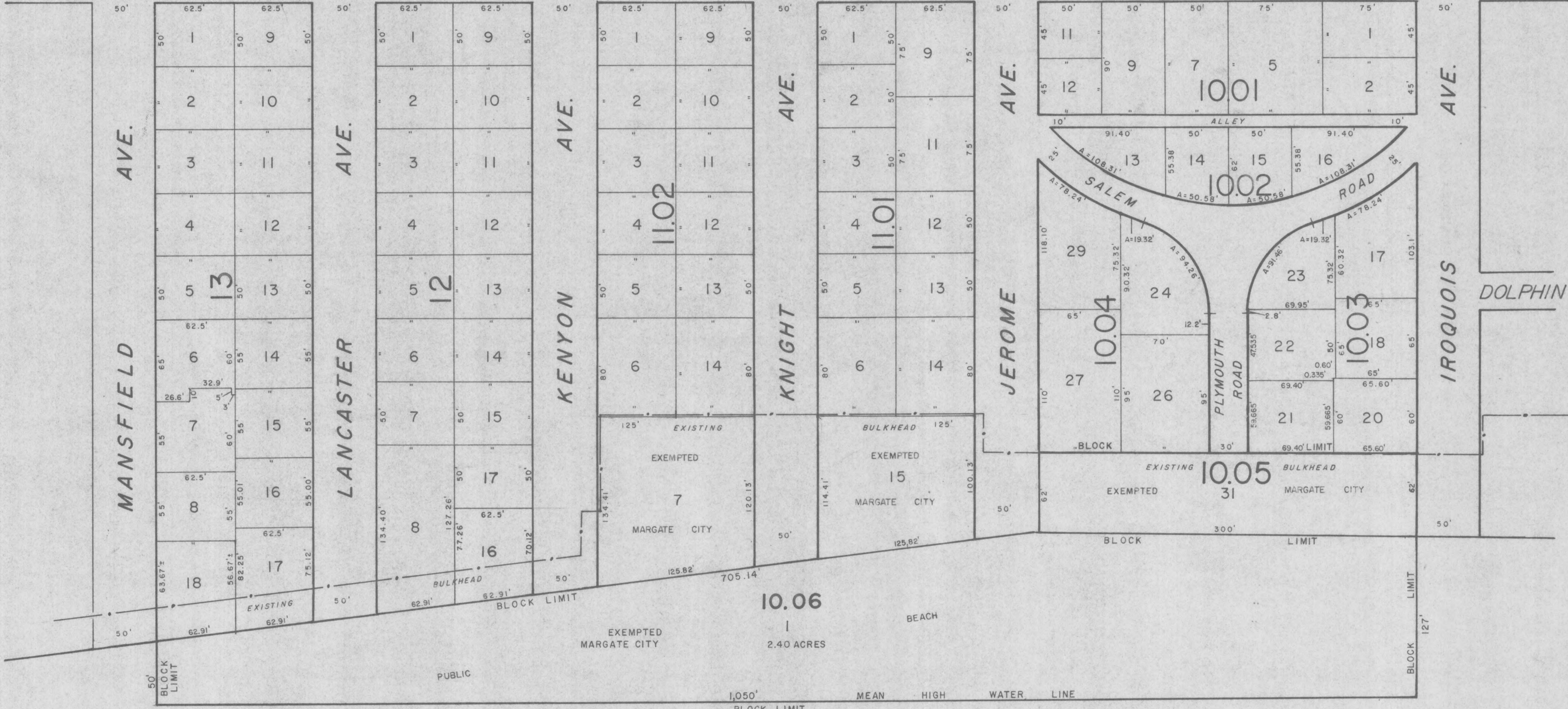
100'

100'

ATLANTIC

AVE.

3.01



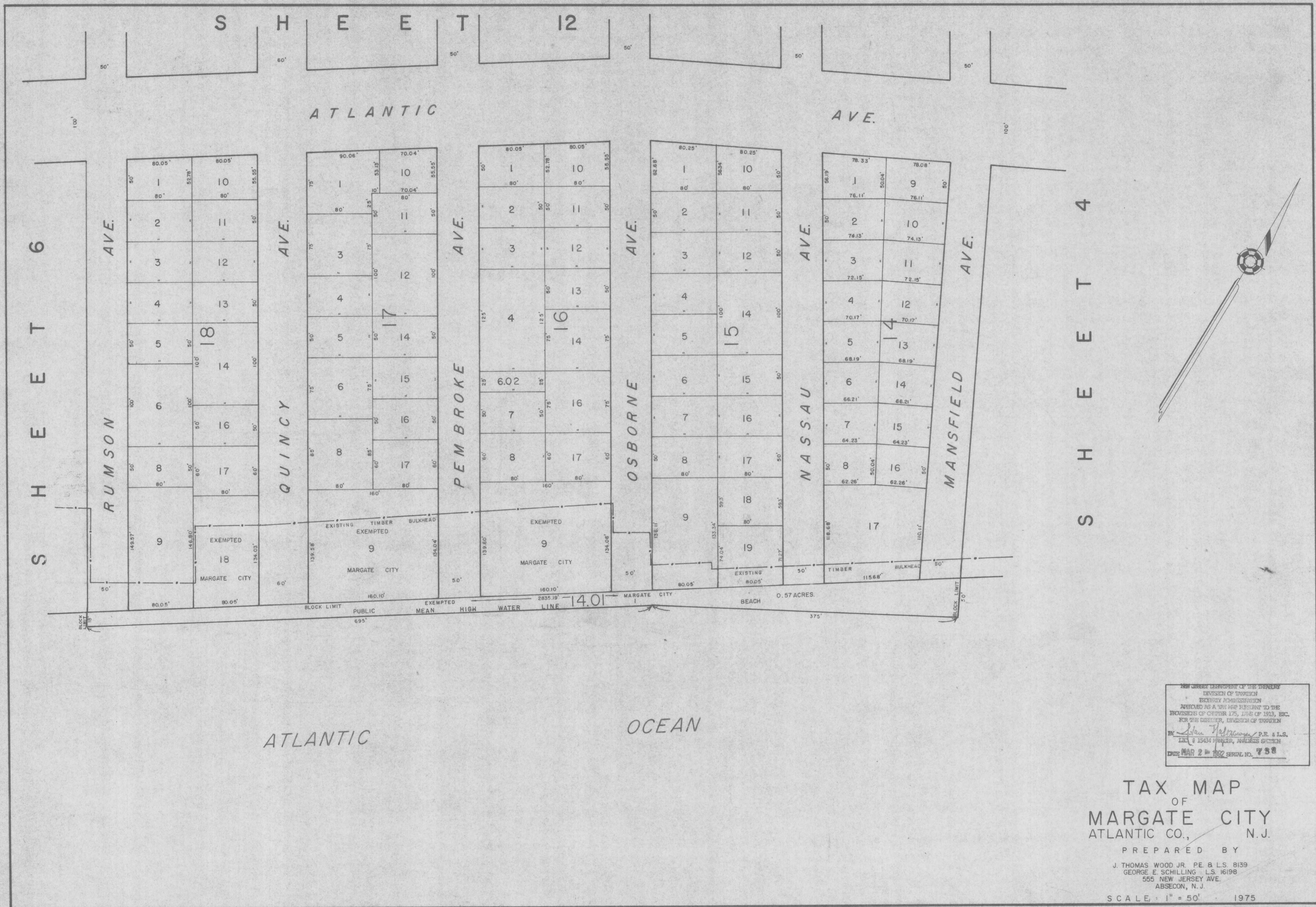
NEW JERSEY DEPARTMENT OF THE TREASURY
 DIVISION OF TAXATION
 PROPERTY REASSESSMENT
 REFERRED TO A TAX MAP PURSUANT TO THE
 PROVISIONS OF CHAPTER 125, LRS OF 1913, ETC.,
 BY THE DIRECTOR, DIVISION OF TAXATION
 BY *John H. ...* P.E. & L.S.
 L.S. # 1544 PRINCE, ANALYSIS SECTION
 DATED MAR 2ND 1982 SERIAL NO. 798

TAX MAP
 OF
 MARGATE CITY
 ATLANTIC CO., N.J.

PREPARED BY
 J. THOMAS WOOD JR. P.E. & L.S. 8139
 GEORGE E. SCHILLING L.S. 16198
 555 NEW JERSEY AVE.
 ABSECON, N.J.

SCALE: 1" = 50' 1975

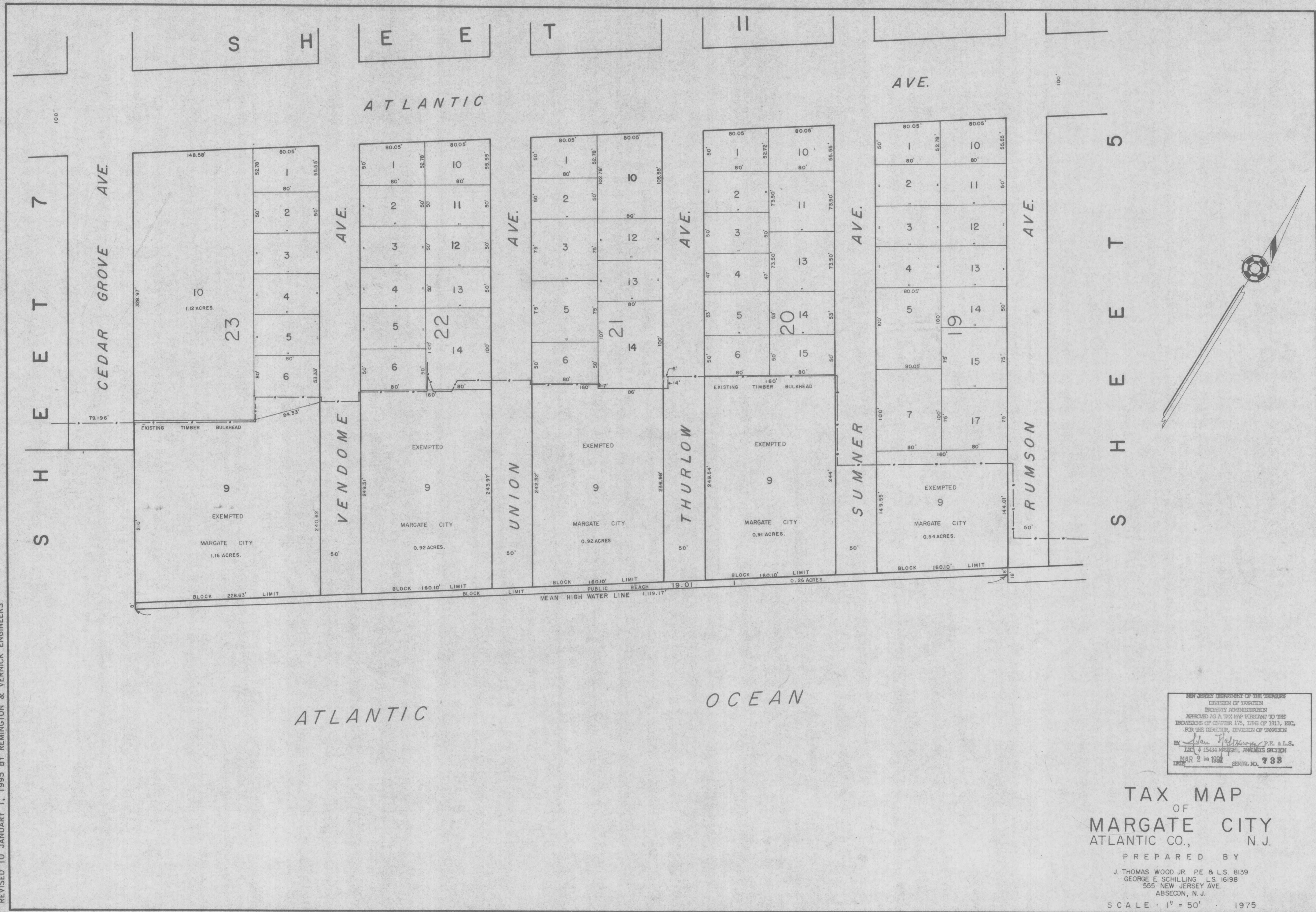
REVISED TO JANUARY 1, 1995 BY REMINGTON & VERNICK ENGINEERS



NEW JERSEY DEPARTMENT OF THE TREASURY
 DIVISION OF TAXATION
 EXEMPTION ADMINISTRATION
 APPROVED AS A MAP REQUIRED TO THE
 PROVISIONS OF CHAPTER 175, TITLE 17C, ETC.
 FOR THE DIRECTOR, DIVISION OF TAXATION
 BY: *Alan Hoffmann*, P.E. & L.S.
 LIC. # 15434 ENGINEER, ANALYSIS SECTION
 DATE: MAR 2 1975 SERIAL NO. 738

TAX MAP
 OF
 MARGATE CITY
 ATLANTIC CO., N.J.
 PREPARED BY
 J. THOMAS WOOD JR., P.E. & L.S. 8139
 GEORGE E. SCHILLING, L.S. 16198
 555 NEW JERSEY AVE.
 ABSECON, N.J.
 SCALE: 1" = 50' 1975

REVISED TO DECEMBER 1, 1996 BY REMINGTON & VERNICK ENGINEERS
REVISED TO DECEMBER 31, 1995 BY REMINGTON & VERNICK ENGINEERS W/O 95-04
REVISED TO JANUARY 1, 1995 BY REMINGTON & VERNICK ENGINEERS



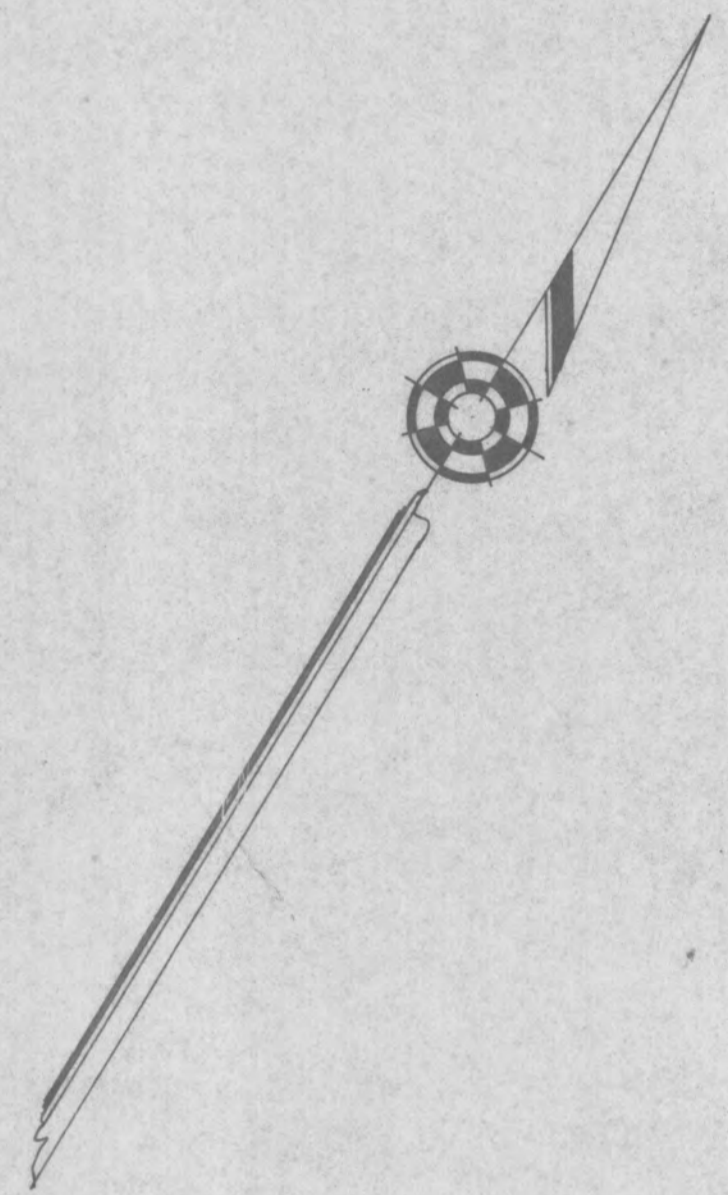
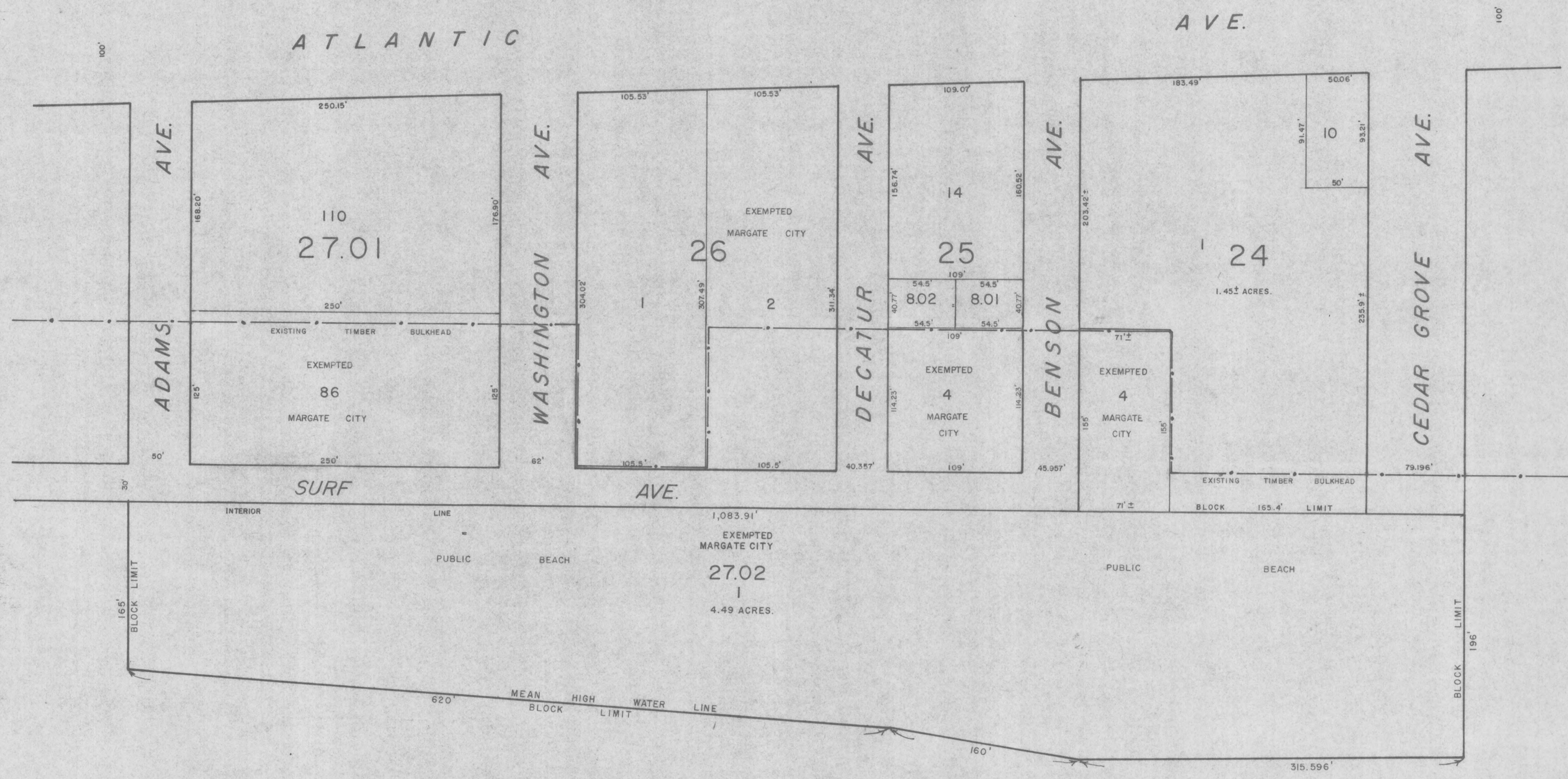
NEW JERSEY DEPARTMENT OF THE TREASURY
DIVISION OF TAXATION
PROPERTY ADMINISTRATION
APPROVED AS A TAX MAP PURSUANT TO THE
PROVISIONS OF CHAPTER 175, LRS OF 1913, ETC.
FOR THE DIRECTOR, DIVISION OF TAXATION
BY *John Hoffmann, P.E. & L.S.*
INC. & 15434 WILMINGTON, WILMINGTON SECTION
MAR 2 1992
SERIAL NO. 733

TAX MAP
OF
MARGATE CITY
ATLANTIC CO., N.J.
PREPARED BY
J. THOMAS WOOD JR. PE & LS 8139
GEORGE E. SCHILLING LS 16198
555 NEW JERSEY AVE.
ABSECON, N. J.
SCALE: 1" = 50' 1975

S H E E T 10

S H E E T 8

S H E E T 6



ATLANTIC

OCEAN

NEW JERSEY DEPARTMENT OF THE TREASURY
 DIVISION OF TAXATION
 PROPERTY ADMINISTRATION
 APPROVED AS A FINAL RECORD TO THE
 PROVISIONS OF CHAPTER 175, LEGISLATIVE
 ACT OF 1913, P.L. 1913, FOR THE
 DIVISION OF TAXATION
 BY *John H. Williams* P.E. & L.S.
 MAR 8 1975
 MAR 2 1975 SERIAL NO. 733

TAX MAP
 OF
 MARGATE CITY
 ATLANTIC CO., N.J.

PREPARED BY
 J. THOMAS WOOD JR. P.E. & L.S. 8139
 GEORGE E. SCHILLING L.S. 16198
 555 NEW JERSEY AVE.
 ABSECON, N.J.

SCALE : 1" = 50' 1975

S H E E T 22

BOROUGH OF LONGPORT

VENTNOR

AVE.

AVE.

AVE.

AVE.

AVE.

AVE.

ADAMS S H E E T 10

COOLIDGE

MONROE

MADISON


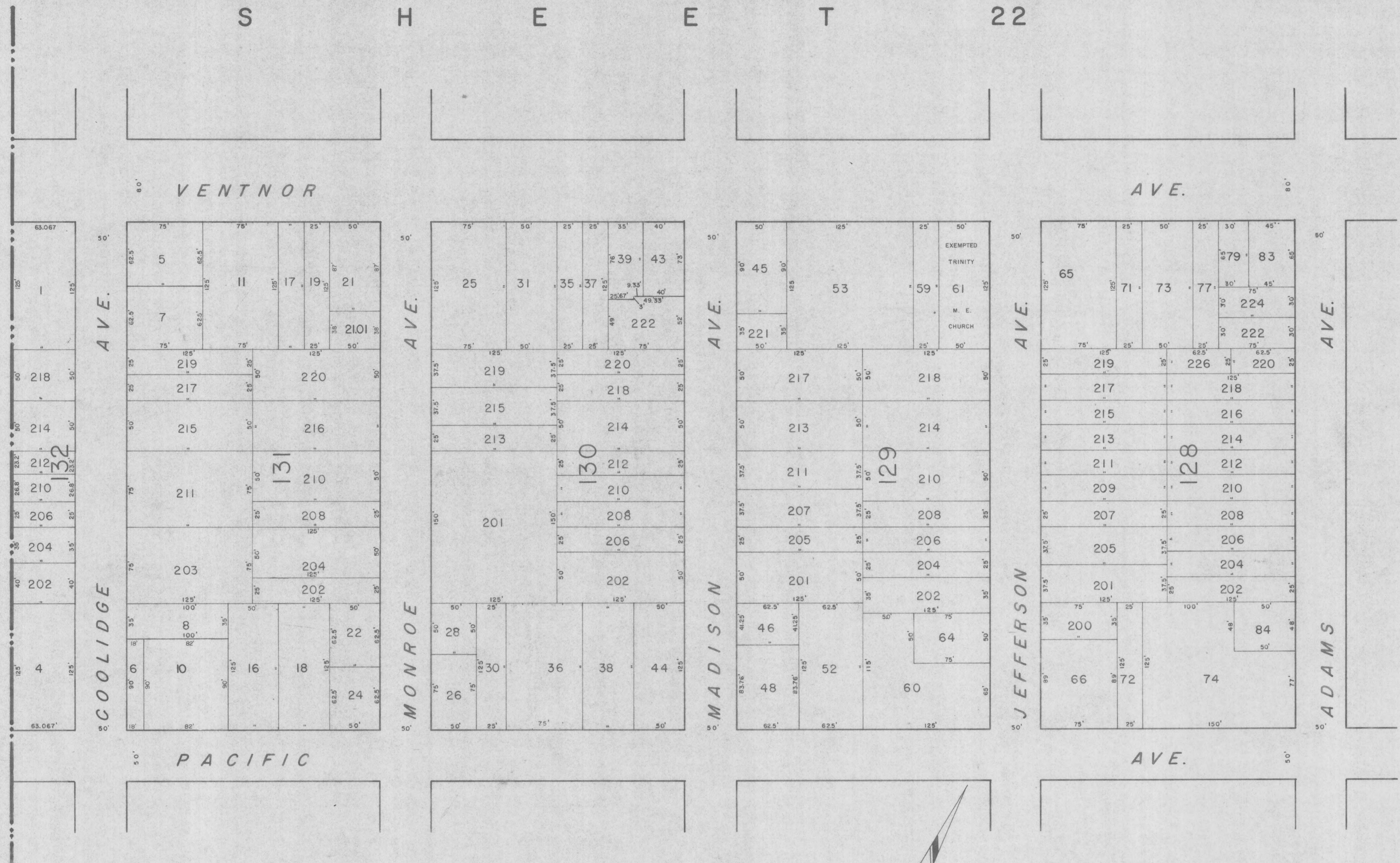
JEFFERSON

PACIFIC

AVE.

S H E E T 8

REVISED TO DECEMBER 31, 1995 BY REMINGTON & VERNICK ENGINEERS W/O 95-05
REVISED TO JANUARY 1, 1995 BY REMINGTON & VERNICK ENGINEERS



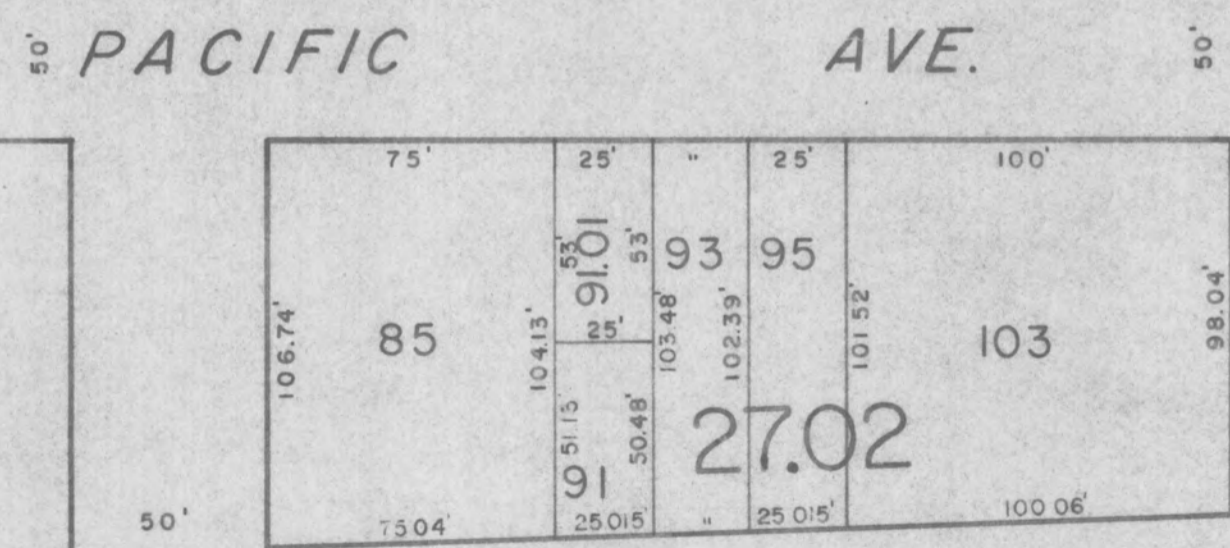

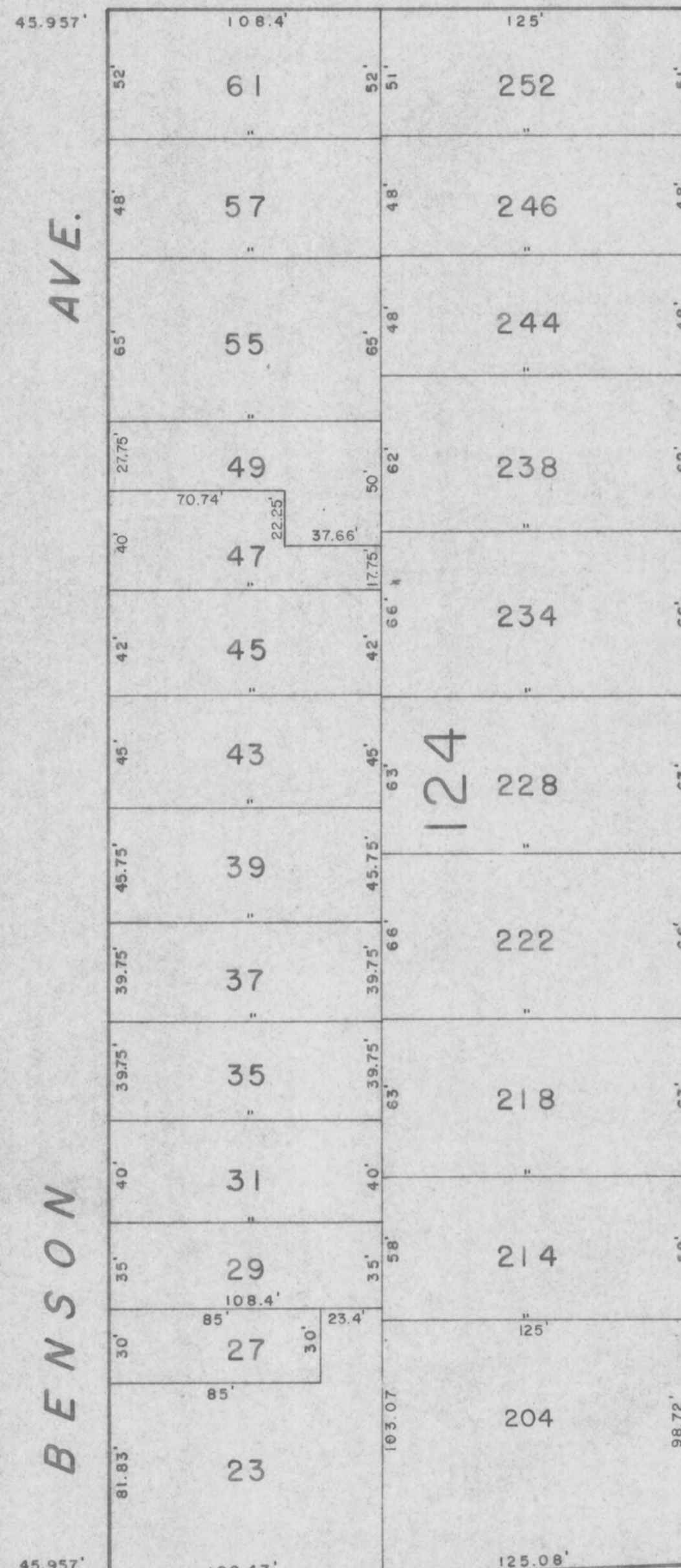
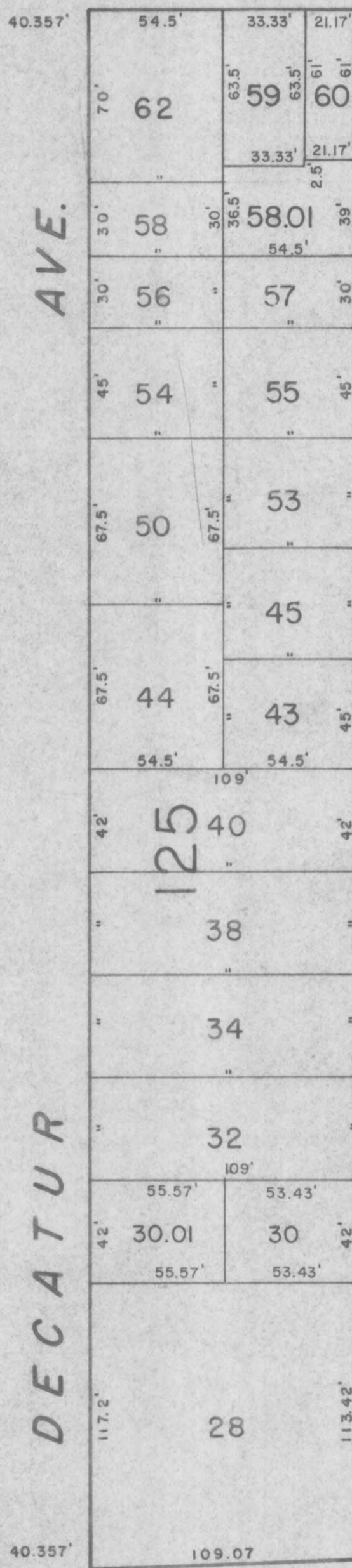
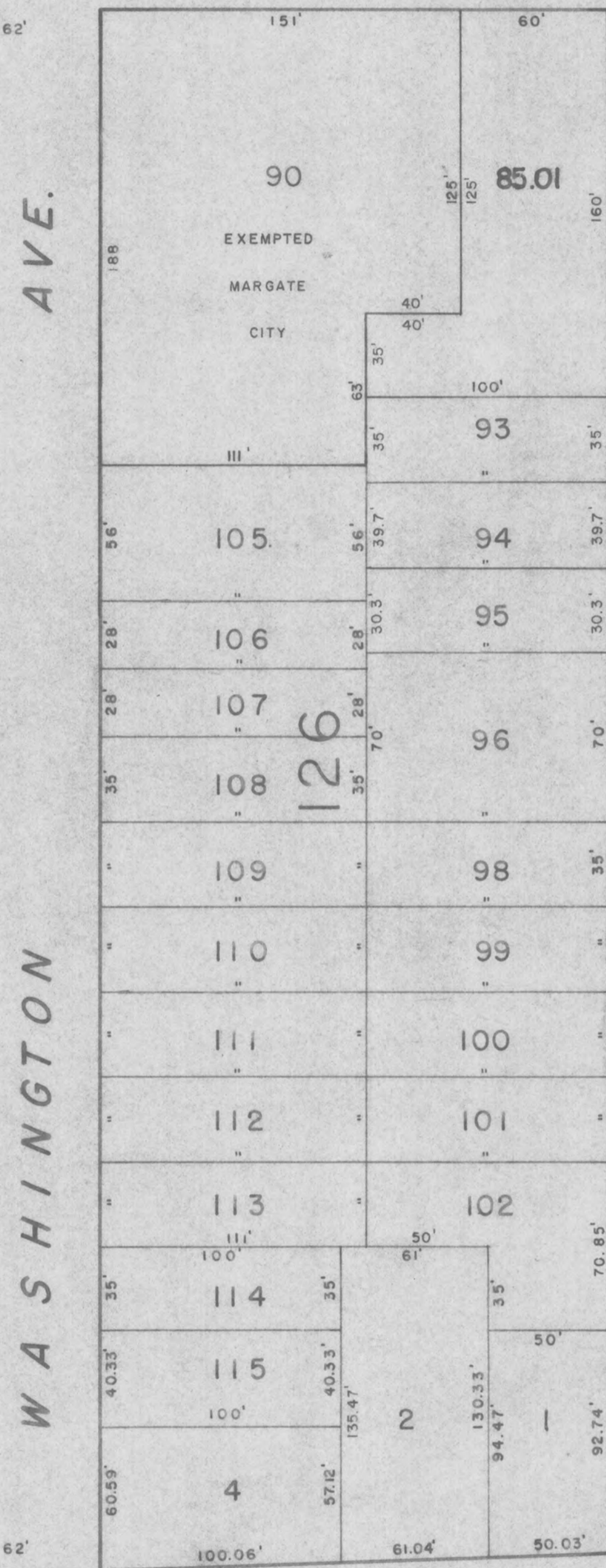
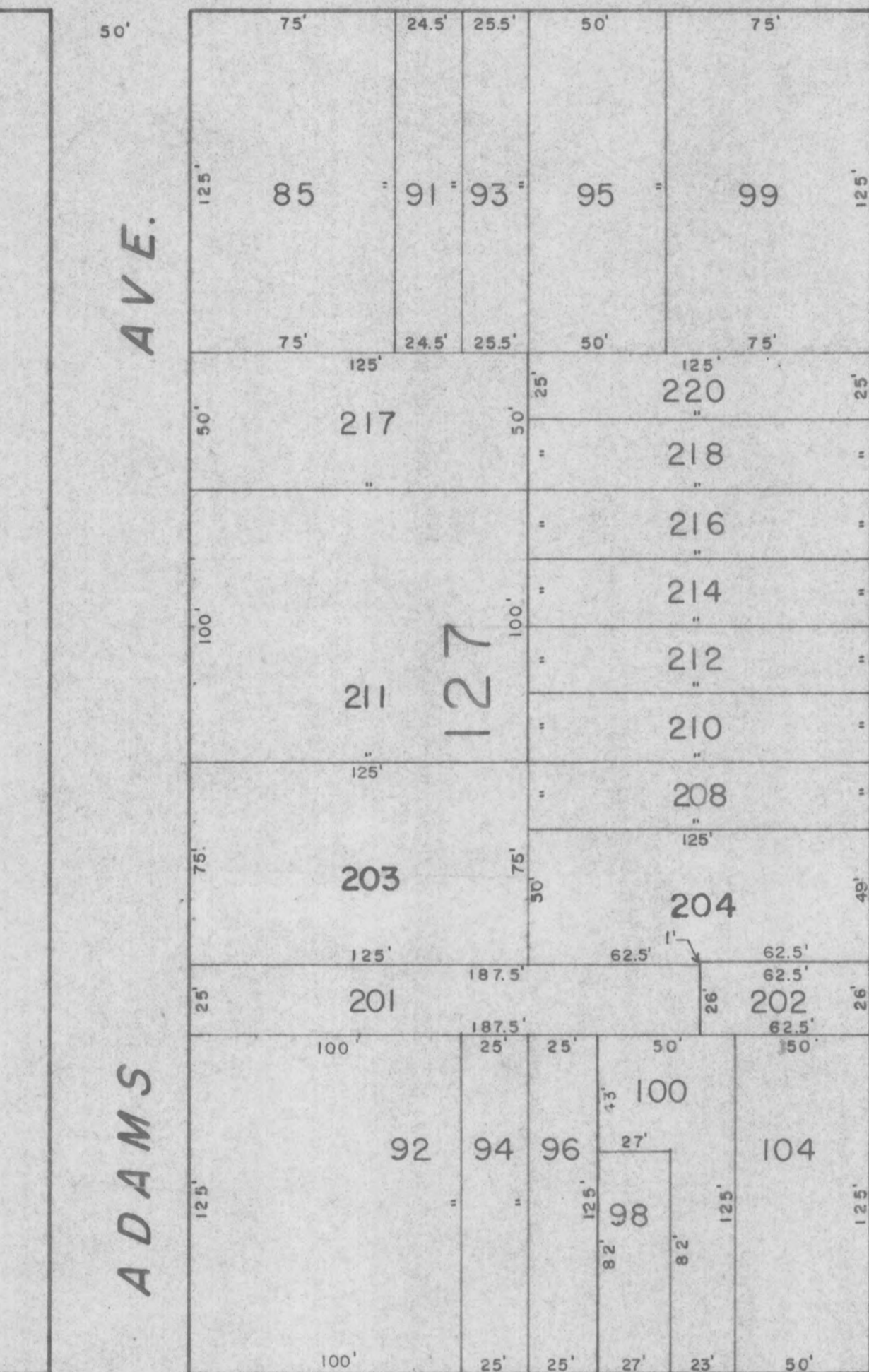
NEW JERSEY DEPARTMENT OF THE TREASURY
DIVISION OF TAXATION
EXEMPTED
RECEIVED AS A TAX MAP PURSUANT TO THE
PROVISIONS OF CHAPTER 175, LAWS OF 1913, ETC.
FOR THE DEPARTMENT, DIVISION OF TAXATION
BY *George E. Schilling*, P.E. & L.S.
L.S. # 15434 MEMBER, ANALYSIS SECTION
DATE MAR 2 1992 SERIAL NO. 733

TAX MAP
OF
MARGATE CITY
ATLANTIC CO., N.J.
PREPARED BY
J. THOMAS WOOD JR. PE & L.S. 8139
GEORGE E. SCHILLING L.S. 16198
555 NEW JERSEY AVE.
ABSECON, N.J.
SCALE: 1" = 50' 1975

SHEET 8 SHEET 9

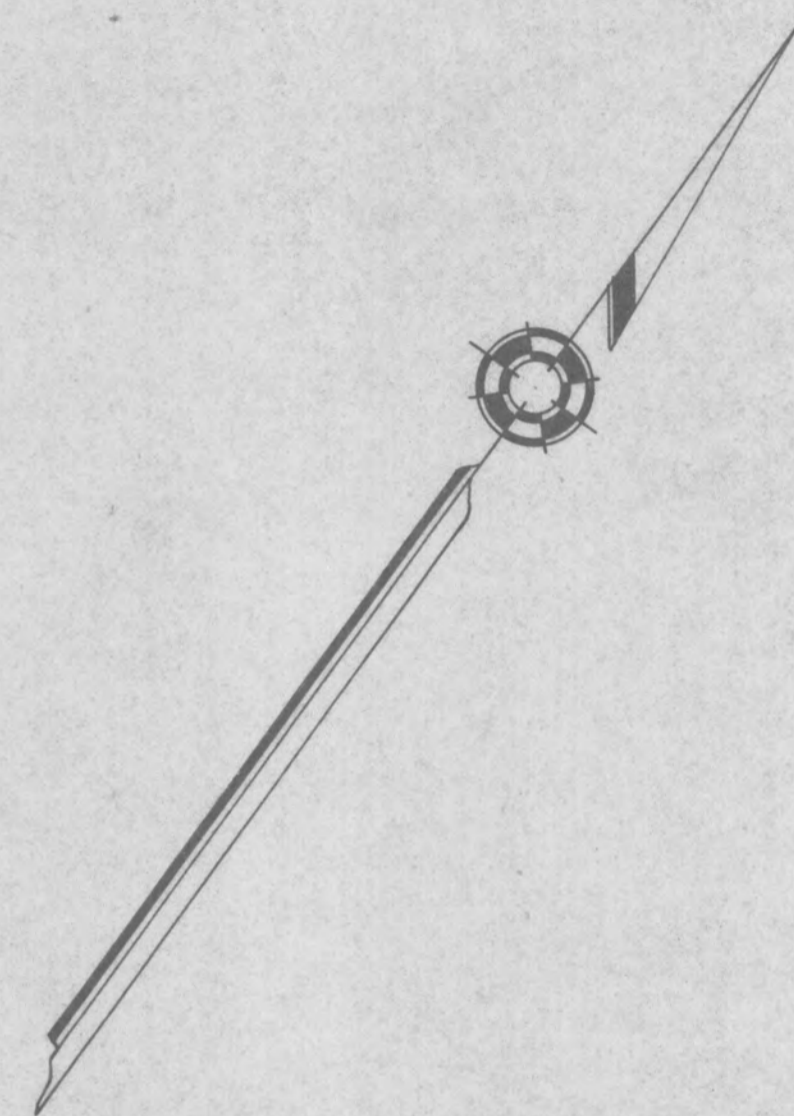
S H E E T 21
VENTNOR AVE.

WILSON AVE.



ATLANTIC

S H E E T 7



NEW JERSEY DEPARTMENT OF THE TREASURY
DIVISION OF TAXATION
RECEIVED AS A TAX MAP RETURN TO THE
COMMISSIONER OF TAXATION, DIVISION OF TAXATION
FOR THE DEPARTMENT OF TREASURY, DIVISION OF TAXATION
BY *George E. Schilling* P.E. & L.S.
L.S. # 15434 PRACER, ANALYSIS SECTION
DATE: MAR 2 1982 SERIAL NO. 733

TAX MAP
OF
MARGATE CITY
ATLANTIC CO., N.J.

PREPARED BY
J. THOMAS WOOD JR. P.E. & L.S. 8139
GEORGE E. SCHILLING L.S. 16198
555 NEW JERSEY AVE.
ABSECON, N.J.

SCALE: 1" = 50' 1975

REVISED TO JANUARY 1, 1995 BY REMINGTON & VERNICK ENGINEERS

SHEET 21

SHEET 20

SHEET 10

SHEET 12

SHEET 6

WILSON AVE.

VENTNOR AVE.

AVE.

79.196' CEDAR GROVE AVE.

79.196'

100'

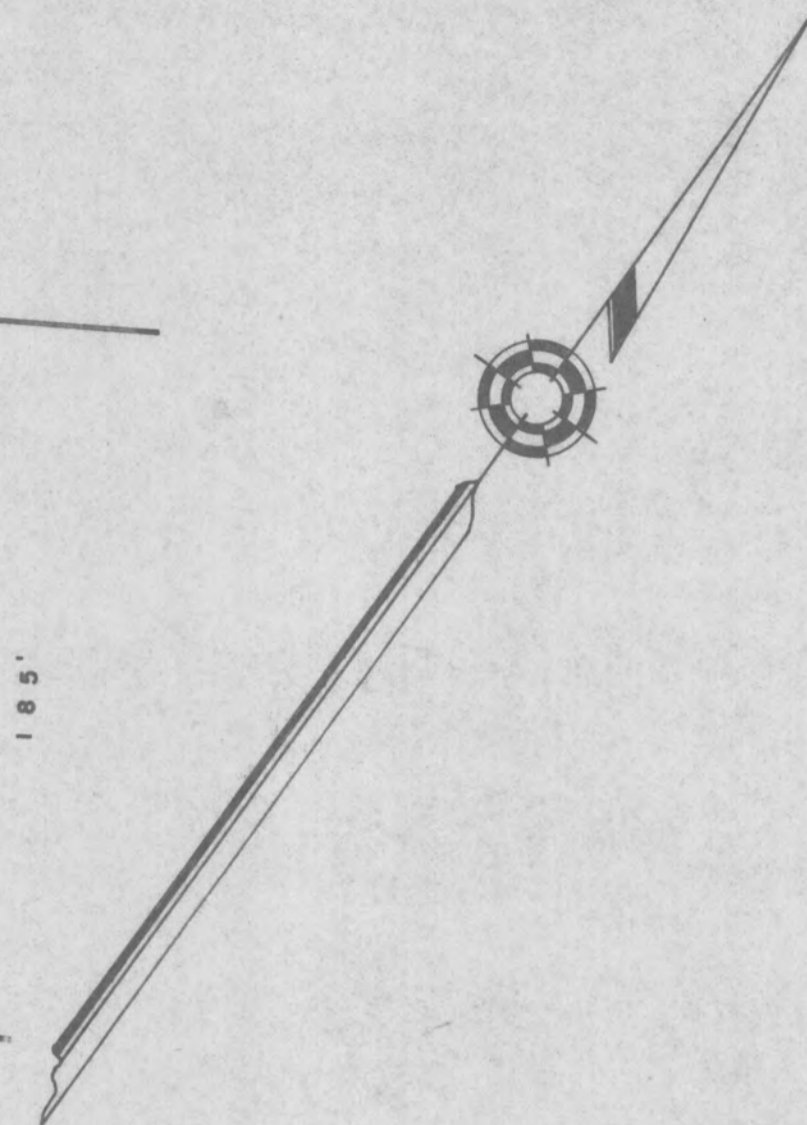
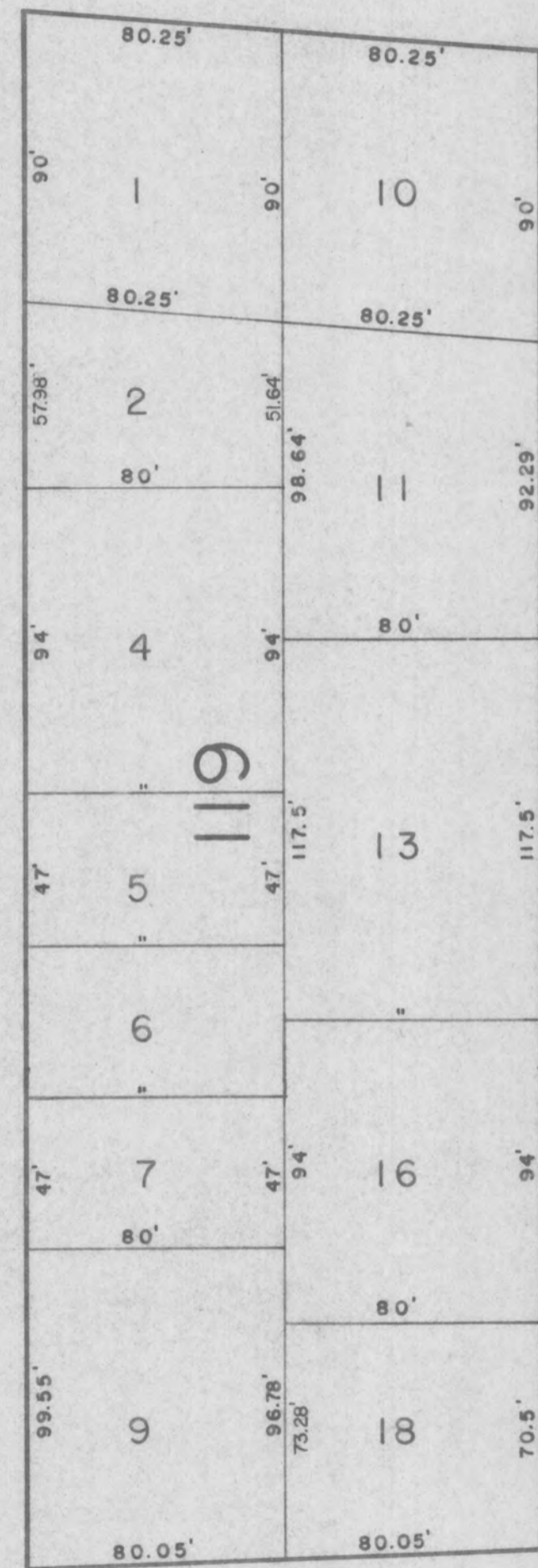
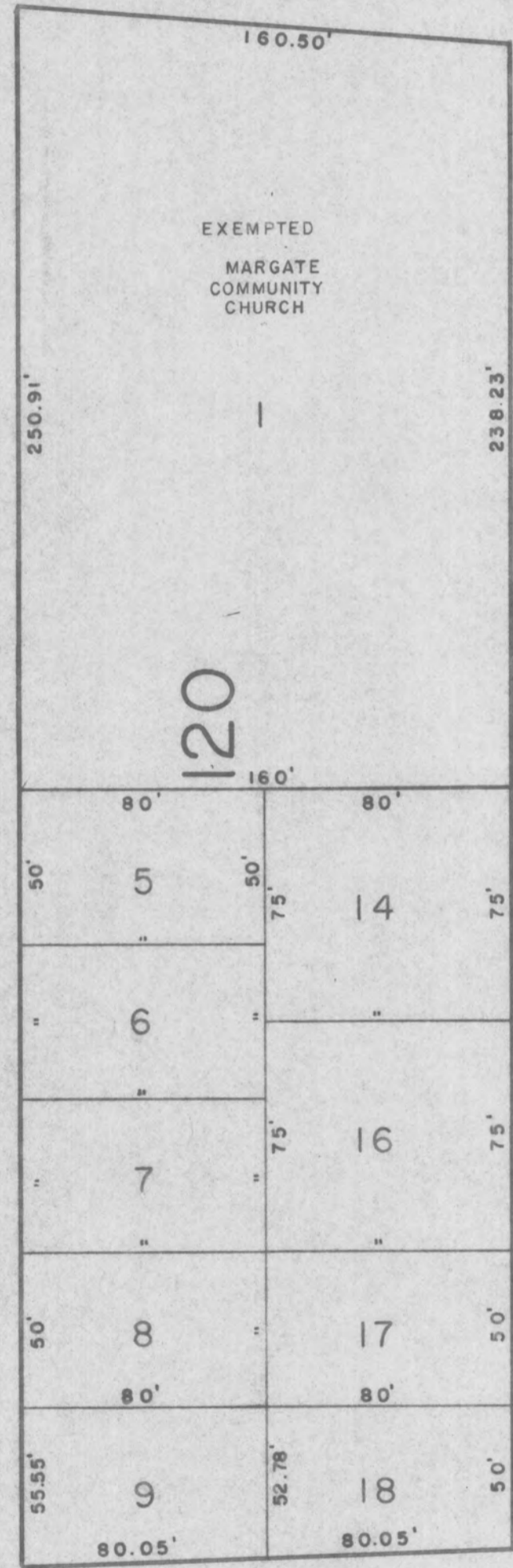
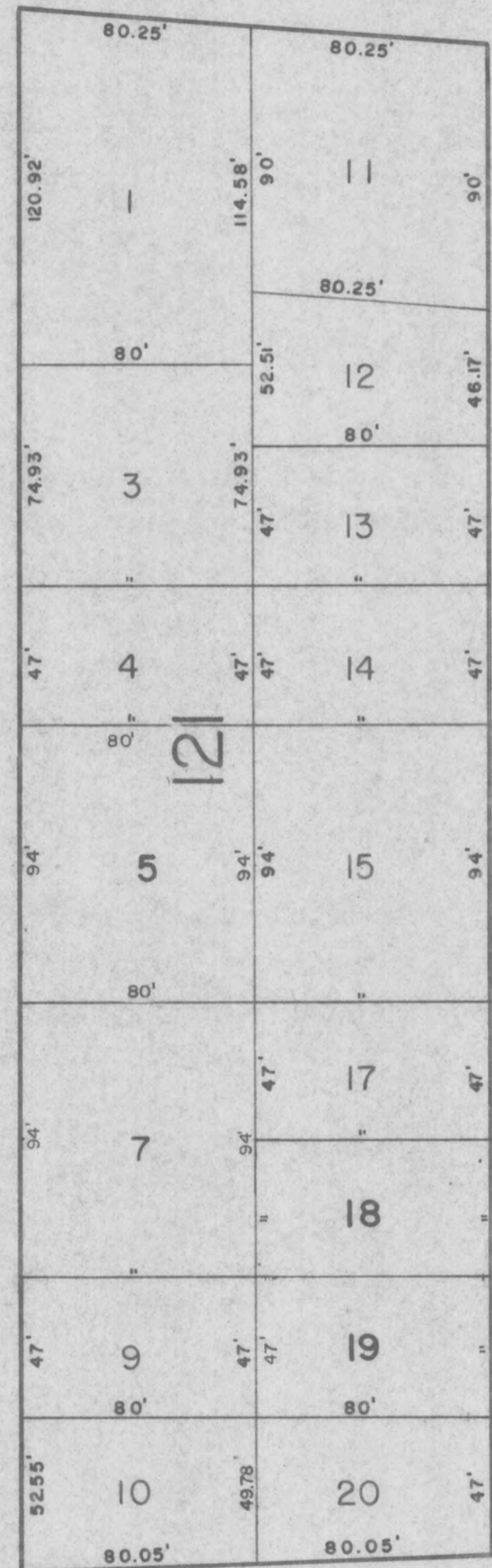
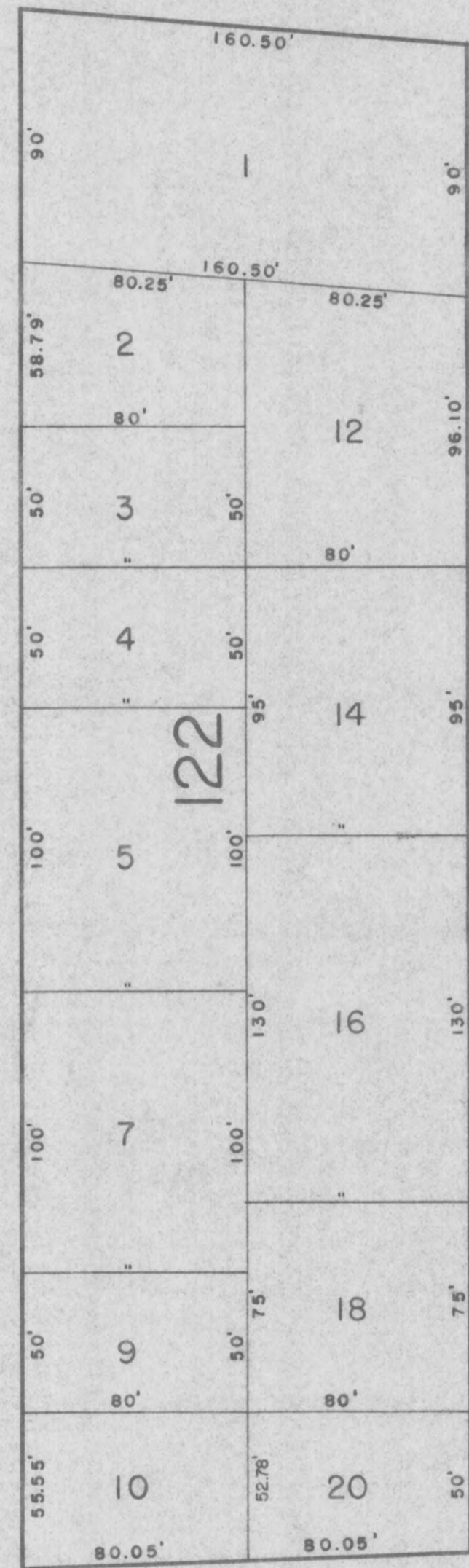
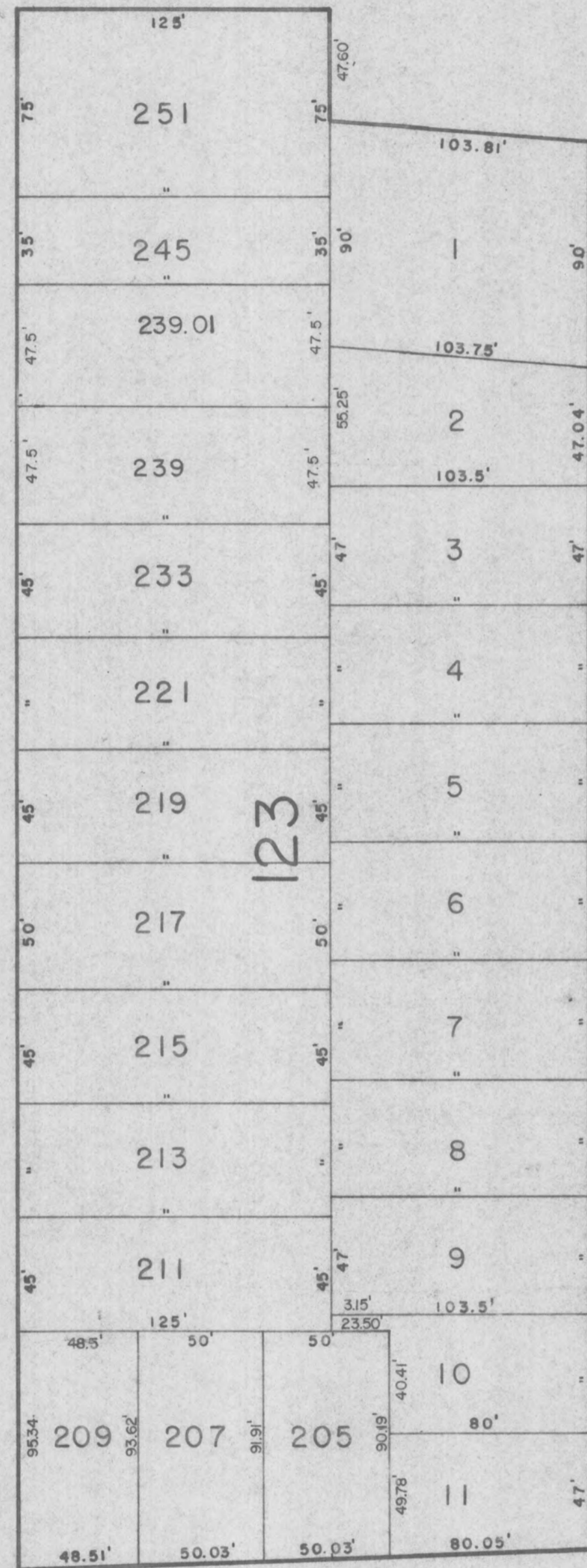
VENDOME AVE.

UNION AVE.

THURLOW AVE.

SUMMER AVE.

RUMSON AVE.



REVISED TO DECEMBER 1, 1996 BY REMINGTON & VERNICK ENGINEERS
REVISED TO JANUARY 1, 1995 BY REMINGTON & VERNICK ENGINEERS

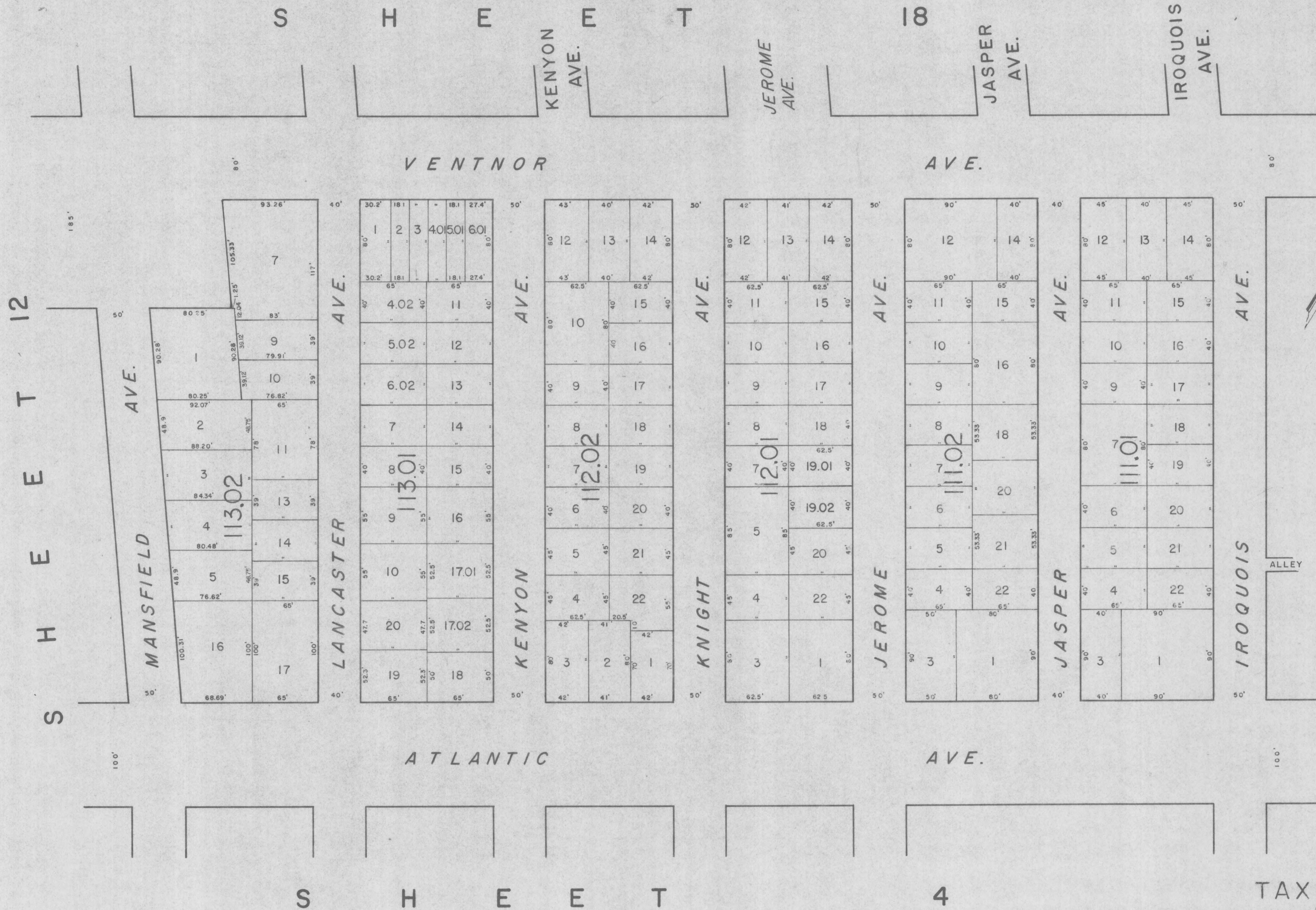
NEW JERSEY DEPARTMENT OF TREASURY
DIVISION OF TAXATION
PROPERTY REASSESSMENT
APPROVED AS A TAX MAP PURSUANT TO THE
PROVISIONS OF CHAPTER 175, LRS OF 1913, ETC.
FOR THE DISTRICT, DIVISION OF TAXATION
BY *John P. ...* P.E. & L.S.
LIC. # 15434 REGISTERED PROFESSIONAL ENGINEER
DATE: MAR 2 1992 SERIAL NO. 733

TAX MAP
OF
MARGATE CITY
ATLANTIC CO., N.J.

PREPARED BY
J. THOMAS WOOD JR. P.E. & L.S. 8139
GEORGE E. SCHILLING L.S. 16198
555 NEW JERSEY AVE.
ABSECON, N.J.

SCALE : 1" = 50' 1975

REVISED TO JANUARY 1, 1995 BY REMINGTON & VERNICK ENGINEERS

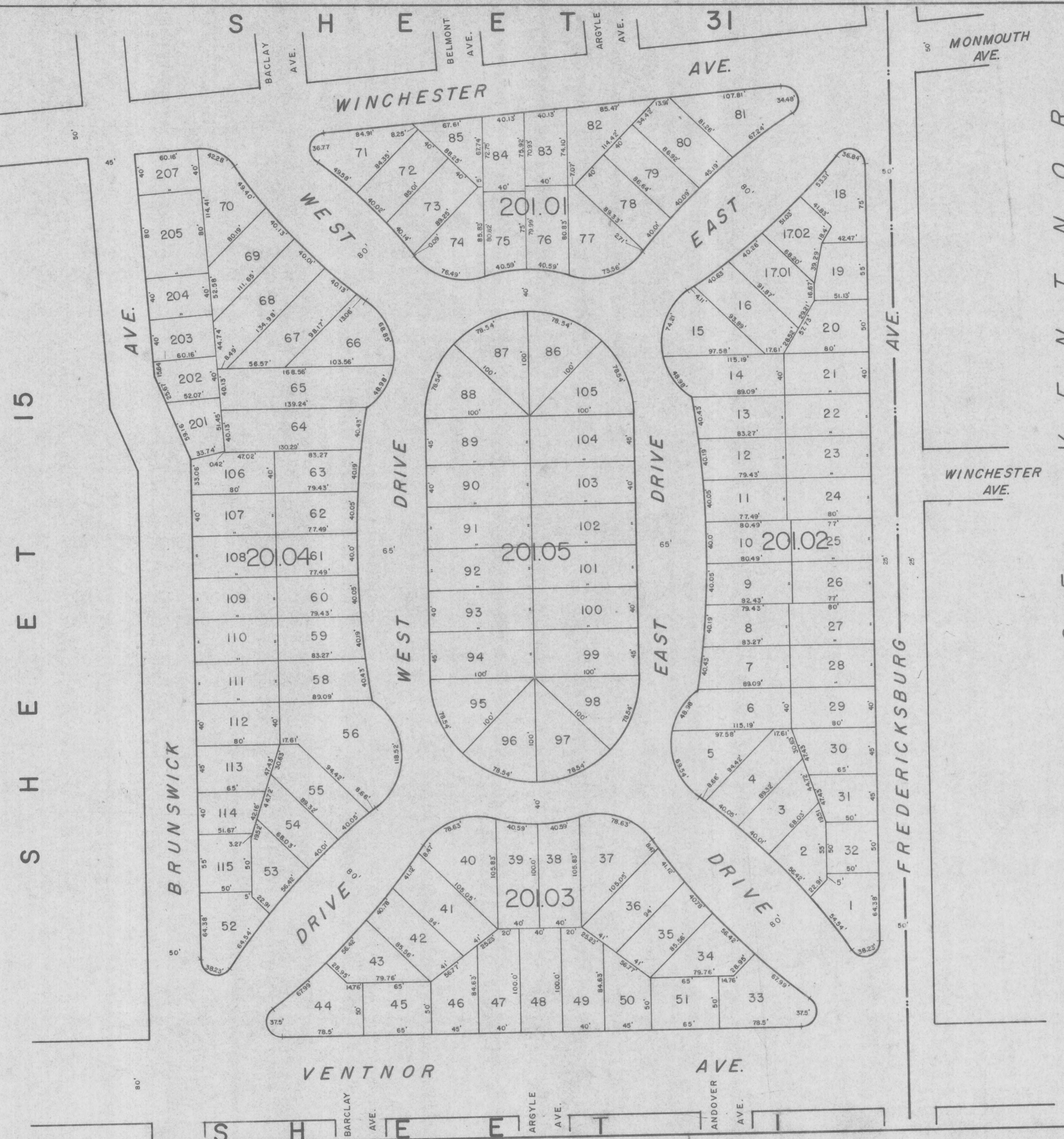


TAX MAP
OF
MARGATE CITY
ATLANTIC CO., N.J.

NEW JERSEY DEPARTMENT OF THE TREASURY
DIVISION OF TAXATION
LICENSED PROFESSIONAL ENGINEER
APPROVED AS A TRUE AND CORRECT COPY TO THE
PROVISIONS OF CHAPTER 175, LAWS OF 1913, ETC.
FOR THE DIRECTOR, DIVISION OF TAXATION
By: *John J. Hattaway, P.E. & L.S.*
LIC. # 15434 ENGINEER, CIVILS SECTION
EXPIRES 2ND 1992 SERIAL NO. 733

PREPARED BY
J THOMAS WOOD JR. PE & LS 8139
GEORGE E SCHILLING LS 16198
555 NEW JERSEY AVE.
ABSFCOM, N.J.

SCALE: 1" = 50' 1975

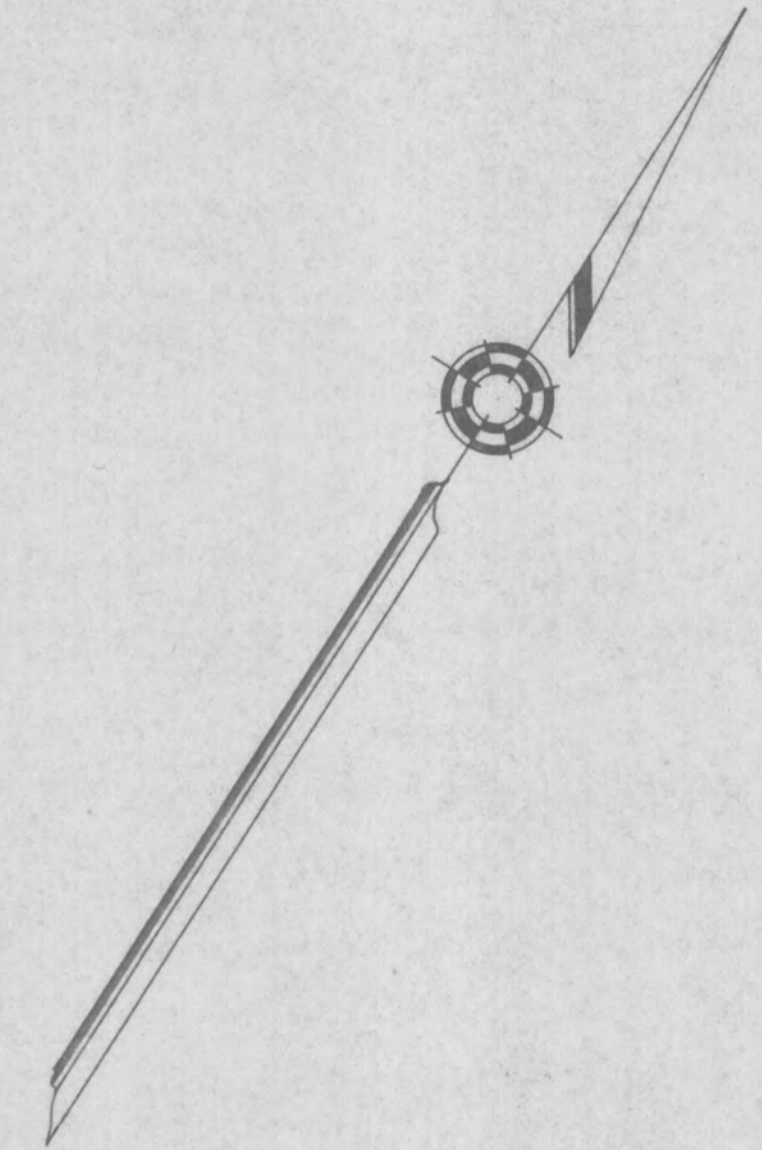


NEW JERSEY DEPARTMENT OF THE TREASURY
 DIVISION OF TAXATION
 REEFERED TO AS A TAX MAP PRESENT TO THE
 COMMISSIONERS OF CHIEF L.T.S. LINES OF 1913, ETC.
 FOR THE DIRECTOR, DIVISION OF TAXATION
 BY *Alan J. Schilling* P.E. & L.S.
 L.S. 15434 HUNGER, ANALYSIS SECTION
 DATE MAR 2 1975 SERIAL NO. 739

TAX MAP
 OF
MARGATE CITY
 ATLANTIC CO., N.J.

PREPARED BY
 J. THOMAS WOOD JR. P.E. & L.S. 8139
 GEORGE E. SCHILLING L.S. 16198
 555 NEW JERSEY AVE.
 ABSECON, N.J.

SCALE: 1" = 50' 1975



NEW JERSEY DEPARTMENT OF THE TREASURY
 DIVISION OF TAXATION
 REVENUE ADMINISTRATION
 PREPARED AS A MAP PURSUANT TO THE
 PROVISIONS OF CHAPTER 175, TITLE 17B, N.J.A.C.
 FOR THE DISTRICT, DIVISION OF TAXATION
 BY *Alan Helms* P.E. & L.S.
 LIC. # 15434 MANAGER, ANALYSIS SECTION
 DATE: MAR 2 1982 SERIAL NO. 783

TAX MAP
 OF
 MARGATE CITY
 ATLANTIC CO., N.J.


PREPARED BY
 J. THOMAS WOOD JR. P.E. & L.S. 8139
 GEORGE E. SCHILLING L.S. 16198
 555 NEW JERSEY AVE.
 ABSECON, N.J.

SCALE: 1" = 50' 1975

SHEET 2 SHEET 1

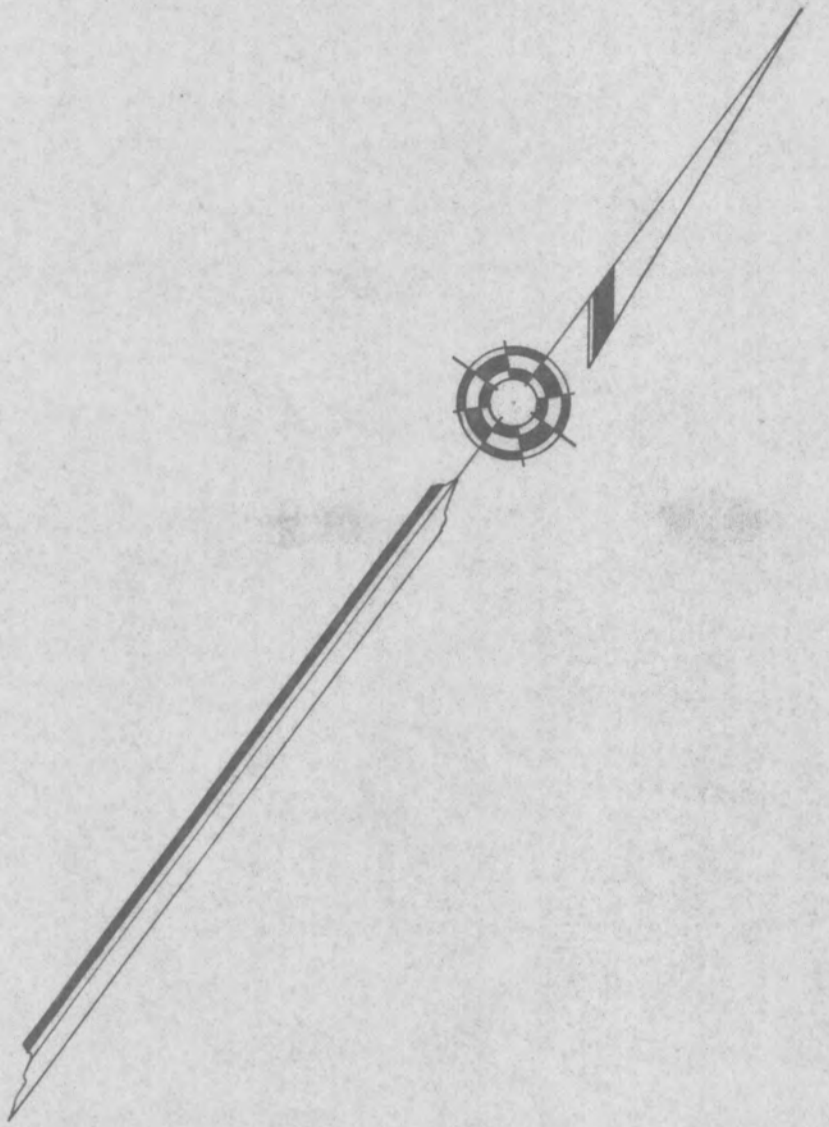


REVISED TO DECEMBER 31, 1995 BY REMINGTON & VERNICK ENGINEERS W/O 95-18, W/O 95-19
 REVISED TO JANUARY 1, 1995 BY REMINGTON & VERNICK ENGINEERS



NEW JERSEY DEPARTMENT OF THE TREASURY
 DIVISION OF TAXATION
 PROPERTY REASSESSMENT
 PREPARED AS A TAX MAP PURSUANT TO THE
 PROVISIONS OF CHAPTER 175, LAWS OF 1913, ETC.
 FOR THE TOWNSHIP OF MARGATE, DIVISION OF TAXATION
 BY *Alan Halperin*, P.E. & L.S.
 LIC. # 15434 MEMBER, AMERICAN SOCIETY
 OF PROFESSIONAL ENGINEERS
 EXHIBIT 2 OF 1997 SERIAL NO. 733

TAX MAP
 OF
 MARGATE CITY
 ATLANTIC CO., N.J.
 PREPARED BY
 J. THOMAS WOOD JR. P.E. & L.S. 8139
 GEORGE E. SCHILLING L.S. 16198
 555 NEW JERSEY AVE.
 ABSECON, N.J.
 SCALE: 1" = 50' 1975

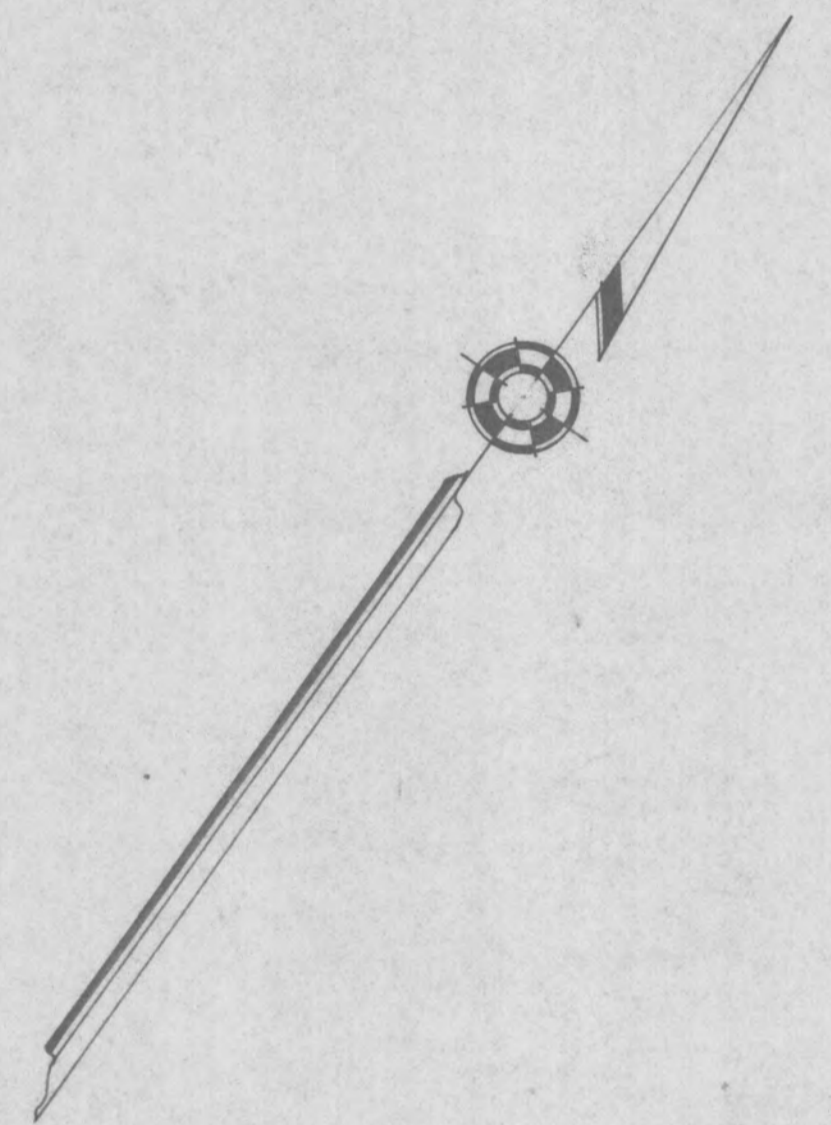
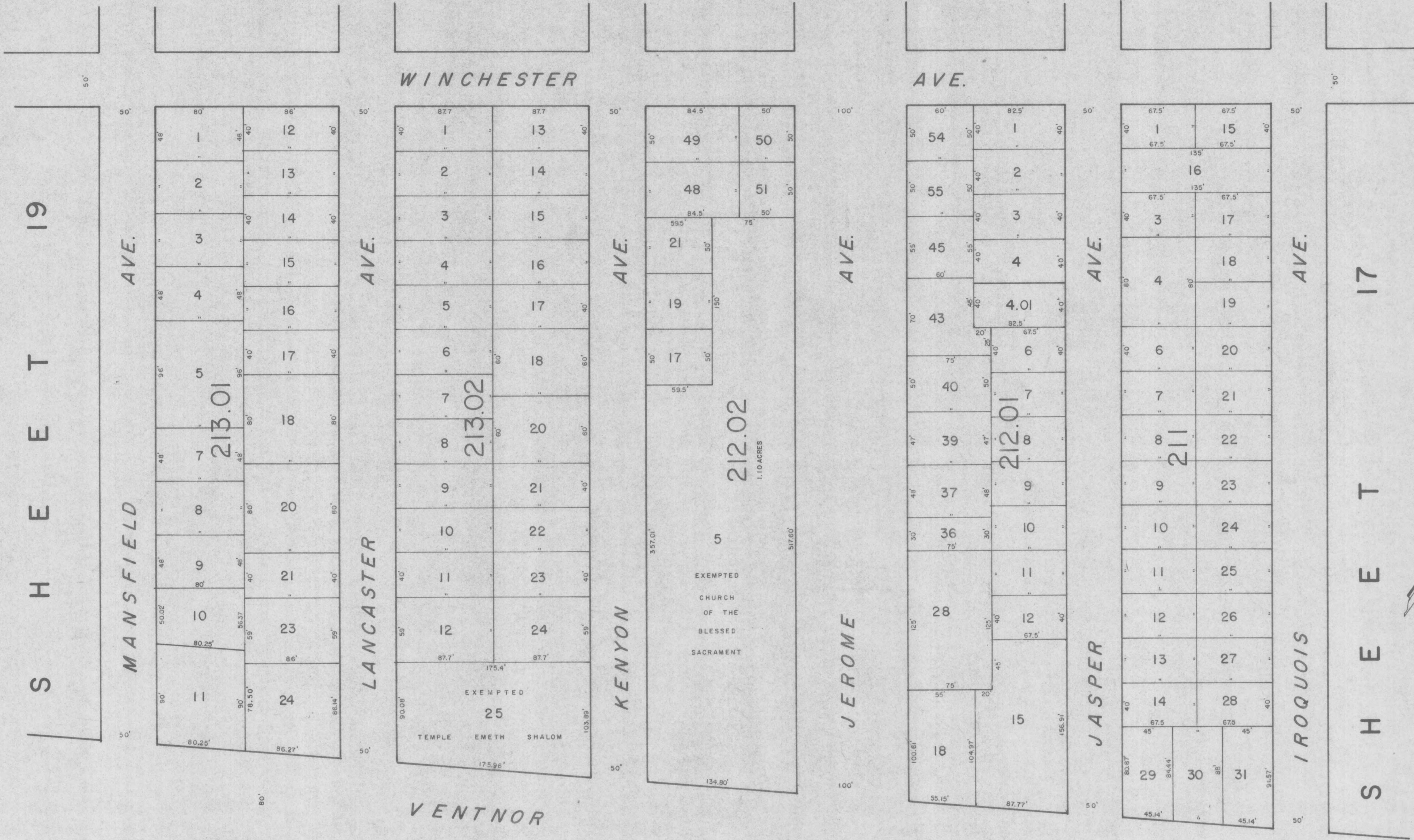


REVISED TO JANUARY 1, 1995 BY REMINGTON & VERNICK ENGINEERS

NEW JERSEY DEPARTMENT OF THE TREASURY
 DIVISION OF TAXATION
 PROPERTY ADMINISTRATION
 APPROVED AS A TAX MAP PURSUANT TO THE
 PROVISIONS OF CHAPTER 175, PAR. 6 OF 1913, ETC.,
 FOR THE DEPUTY, DIVISION OF TAXATION
 BY *John H. [Signature]* P.E. & L.S.
 LIAISON # 15434 MANAGER, ANALYSIS SECTION
 DRAWN 2-100 SERIAL NO. 733

TAX MAP
 OF
 MARGATE CITY
 ATLANTIC CO., N.J.
 PREPARED BY
 J. THOMAS WOOD JR. P.E. & L.S. 8139
 GEORGE E. SCHILLING L.S. 16198
 555 NEW JERSEY AVE.
 ABSECON, N.J.
 SCALE: 1" = 50' 1975

S H E E T 27 SHEET 28



NEW JERSEY DEPARTMENT OF THE TREASURY
 DIVISION OF TAXATION
 PROPERTY ADMINISTRATION
 APPROVED AS A TAX MAP PURSUANT TO THE
 PROVISIONS OF CHAPTER 175, LAWS OF 1913, ETC.
 FOR THE ENGINEER, DIVISION OF TAXATION
 BY *Alan Helmsman* P.E. & L.S.
 LIC. # 15434 ENGINEER, AVAILABILITY SECTION
 DATE: 12/10/75 2-1992 SERIAL NO. 832

TAX MAP
 OF
MARGATE CITY
 ATLANTIC CO., N.J.

PREPARED BY
 J. THOMAS WOOD JR. P.E. & L.S. 8139
 GEORGE E. SCHILLING L.S. 16198
 555 NEW JERSEY AVE.
 ABSECON, N.J.

SCALE: 1" = 50' 1975

S H E E T


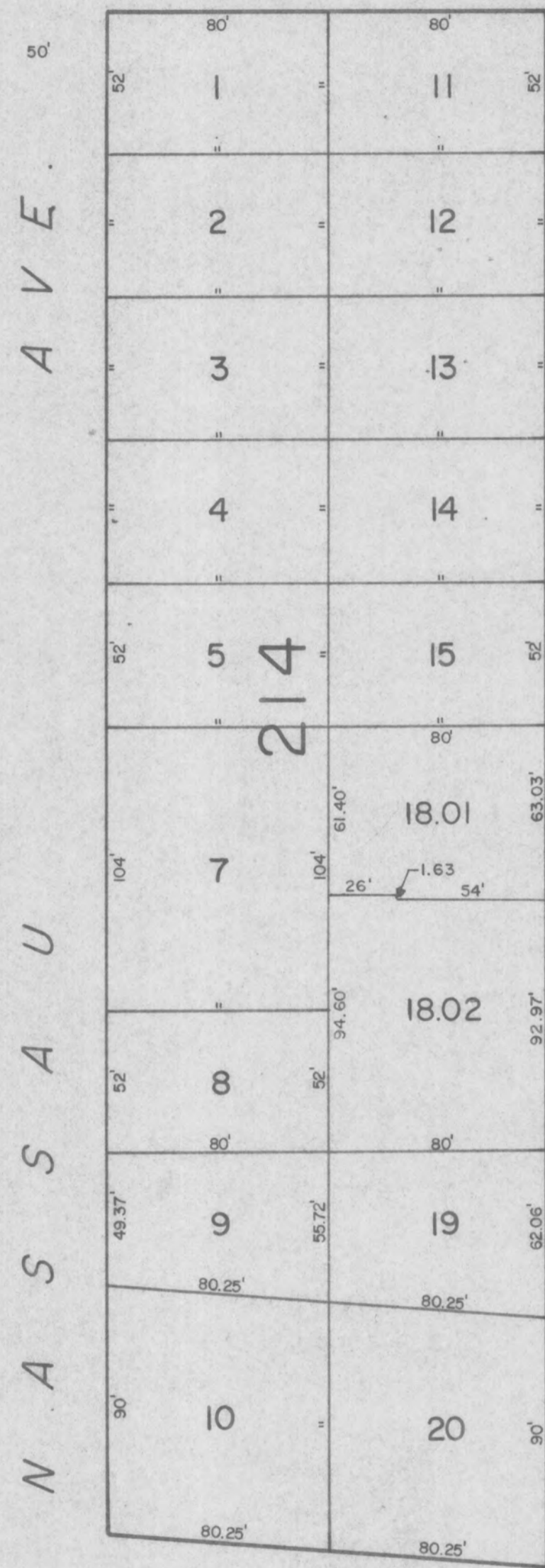

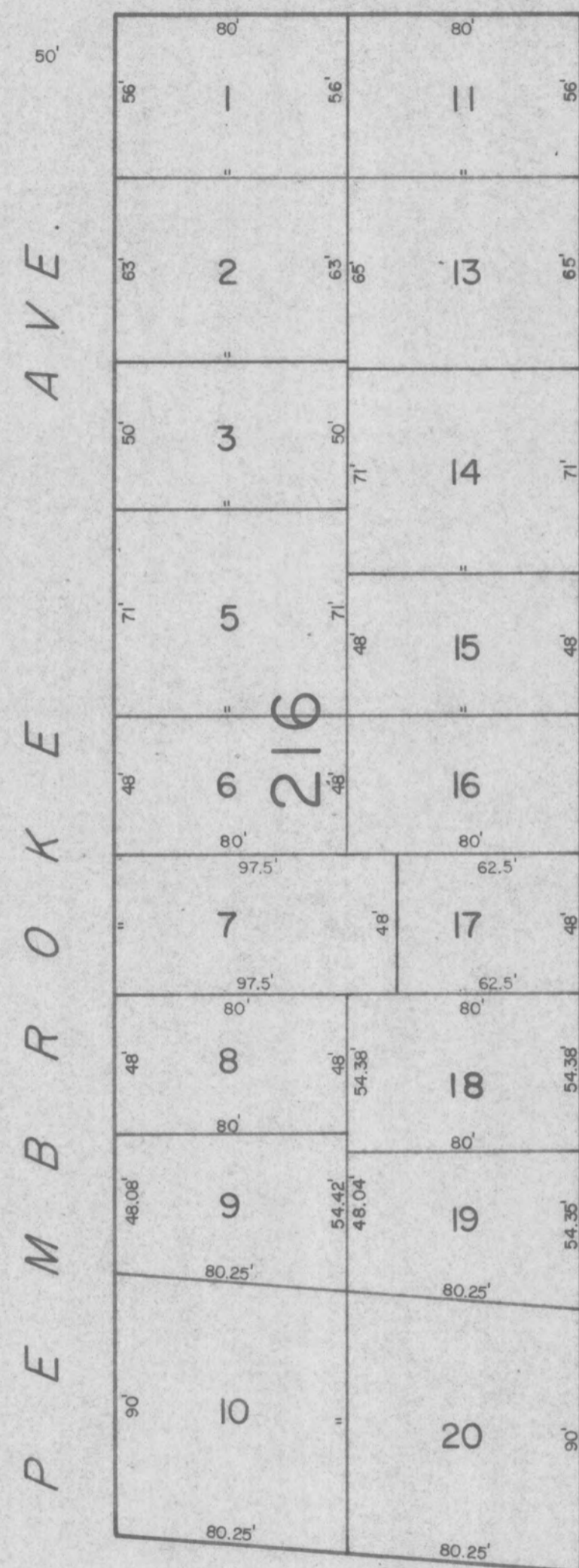

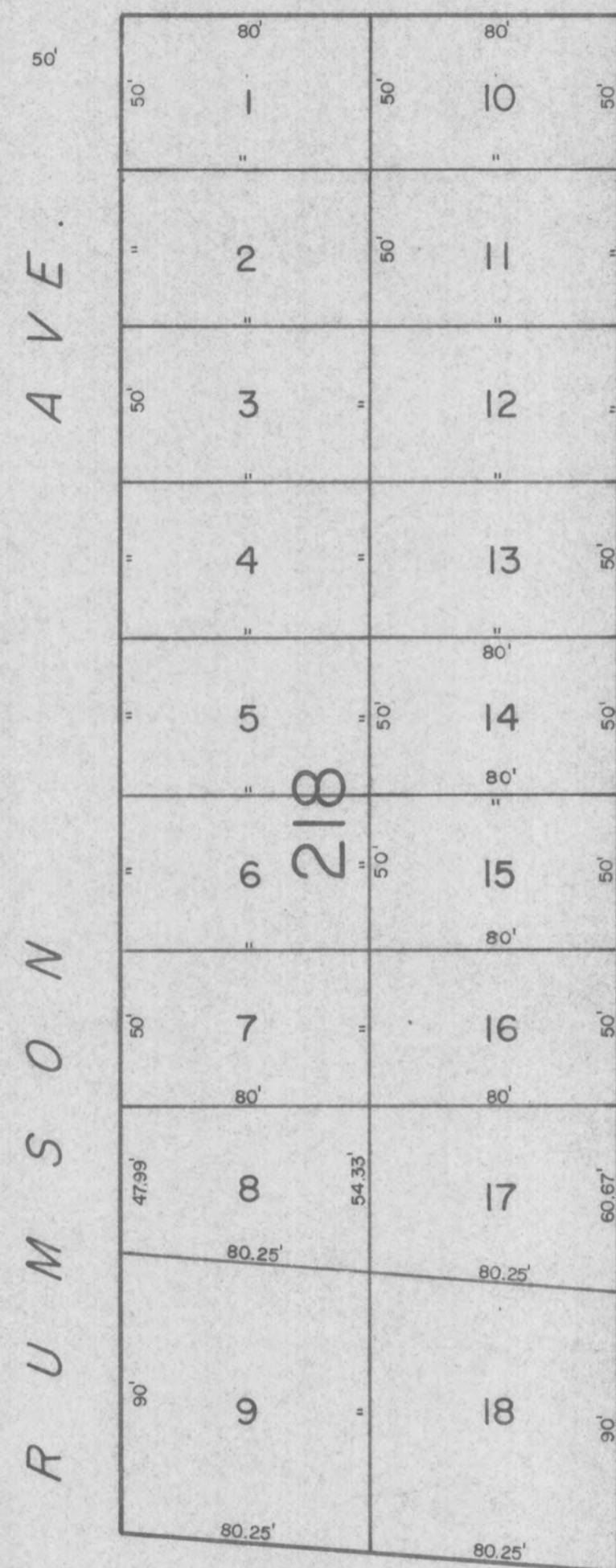
26

26

S H E E T

W I N C H E S T E R

A V E .



8

S H E E T


V E N T N O R

P A R K W A Y

S H E E T

12

REVISED TO DECEMBER 1, 1996 BY REMINGTON & VERNICK ENGINEERS
REVISED TO JANUARY 1, 1995 BY REMINGTON & VERNICK ENGINEERS



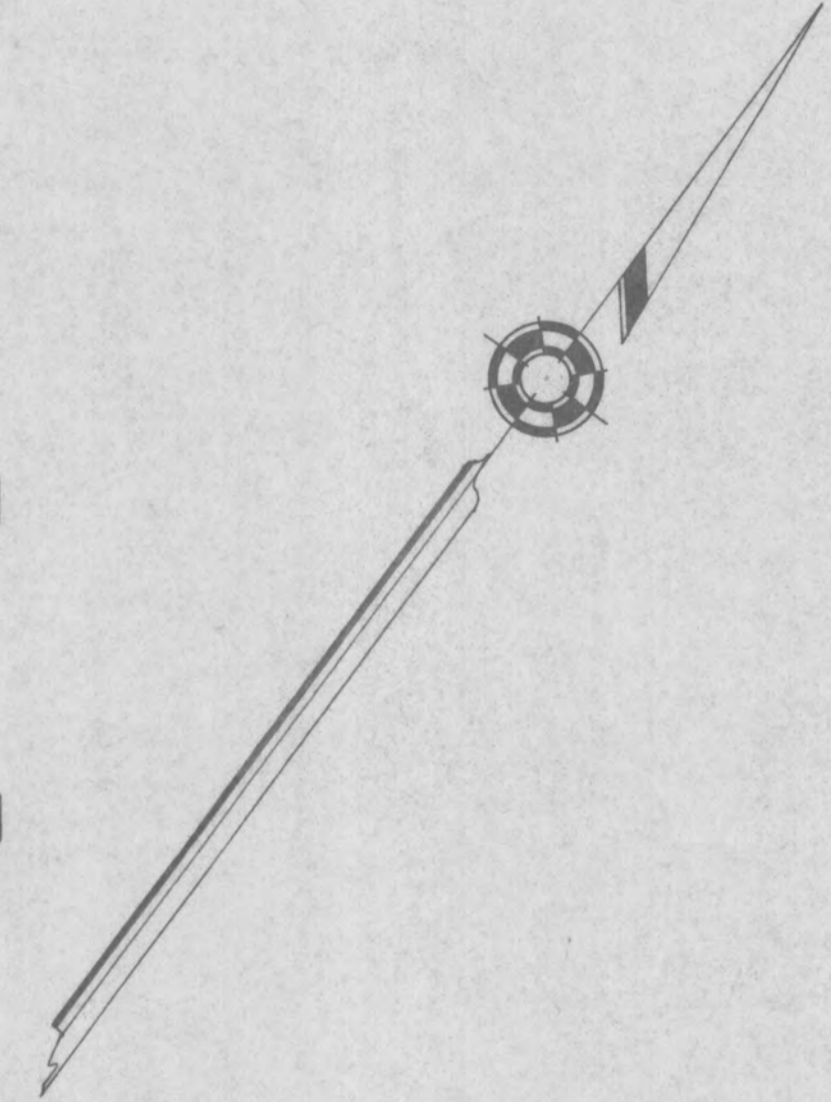
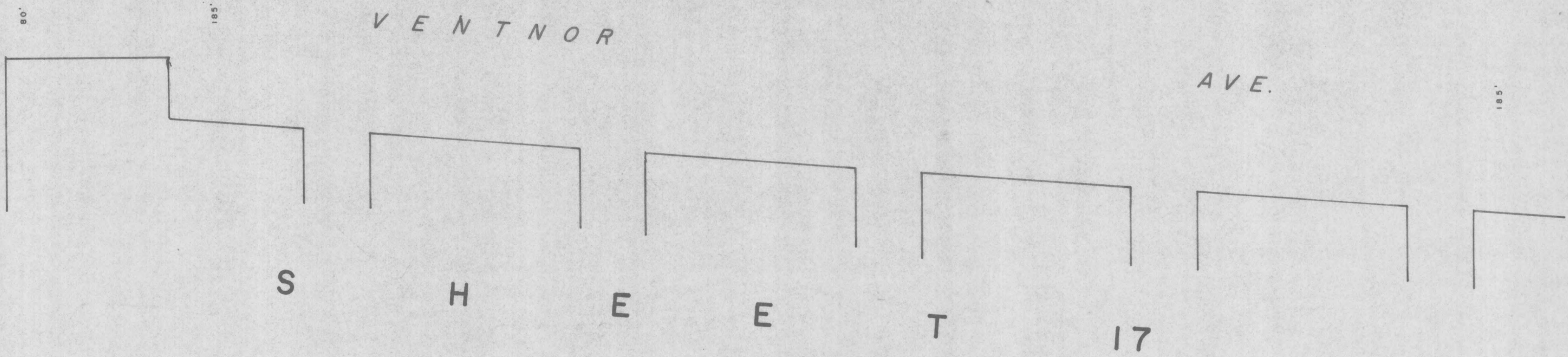
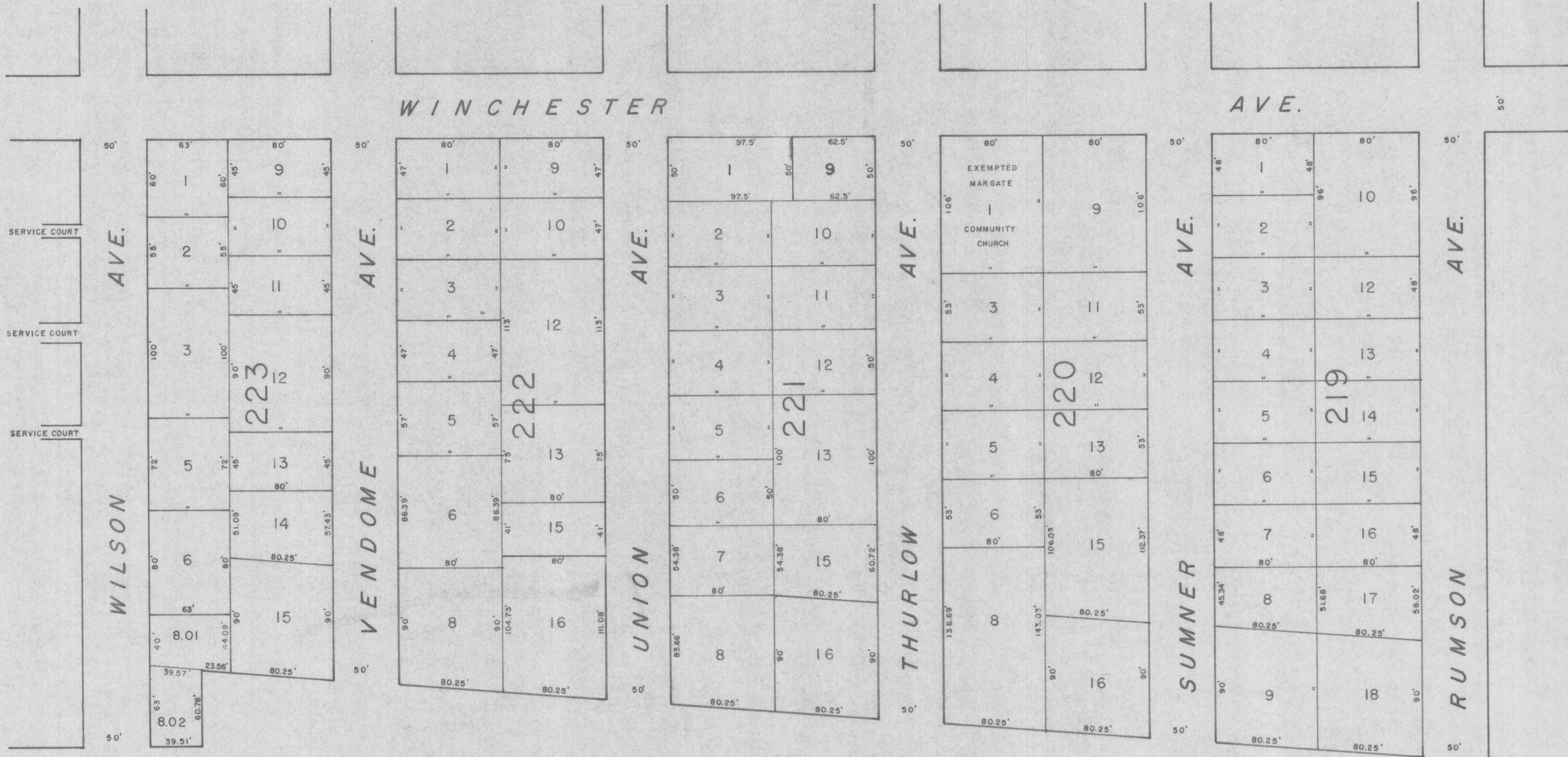
NEW JERSEY DEPARTMENT OF TREASURY
DIVISION OF TAXATION
RECORDS AS A PLAN AND SUBJECT TO THE
PROVISIONS OF CHAPTER 125, LEGIS OF 1913, ETC.
FOR THE DIRECTOR, DIVISION OF TAXATION
BY *Alan Halperin* P.E. & L.S.,
LIC # 15434 HANOVER, ANALYSIS SECTION
DATE **2-1-1992** SERIAL NO. **793**

TAX MAP
OF
MARGATE CITY
ATLANTIC CO., N.J.

PREPARED BY
J. THOMAS WOOD JR. PE & LS. 8139
GEORGE E. SCHILLING L.S. 16198
555 NEW JERSEY AVE.
ABSECON, N.J.

SCALE : 1" = 50' 1975

S
H
E
E
T
21



REVISED TO JANUARY 1, 1995 BY REMINGTON & VERNICK ENGINEERS

NEW JERSEY DEPARTMENT OF THE TREASURY
 DIVISION OF TAXATION
 PROPERTY ADMINISTRATION
 APPROVED AS A TAX MAP EXCEPT TO THE
 PROVISIONS OF CHAPTER 175, 1965 OF 1913, ETC.
 FOR THE DIRECTOR, DIVISION OF TAXATION
 BY *Alan H. Hoffmann*, P.E. & L.S.
 L.A.C. # 15434 REGISTER, ANALYTIC SECTION
 DATE *2-2-87* SERIAL NO. *733*

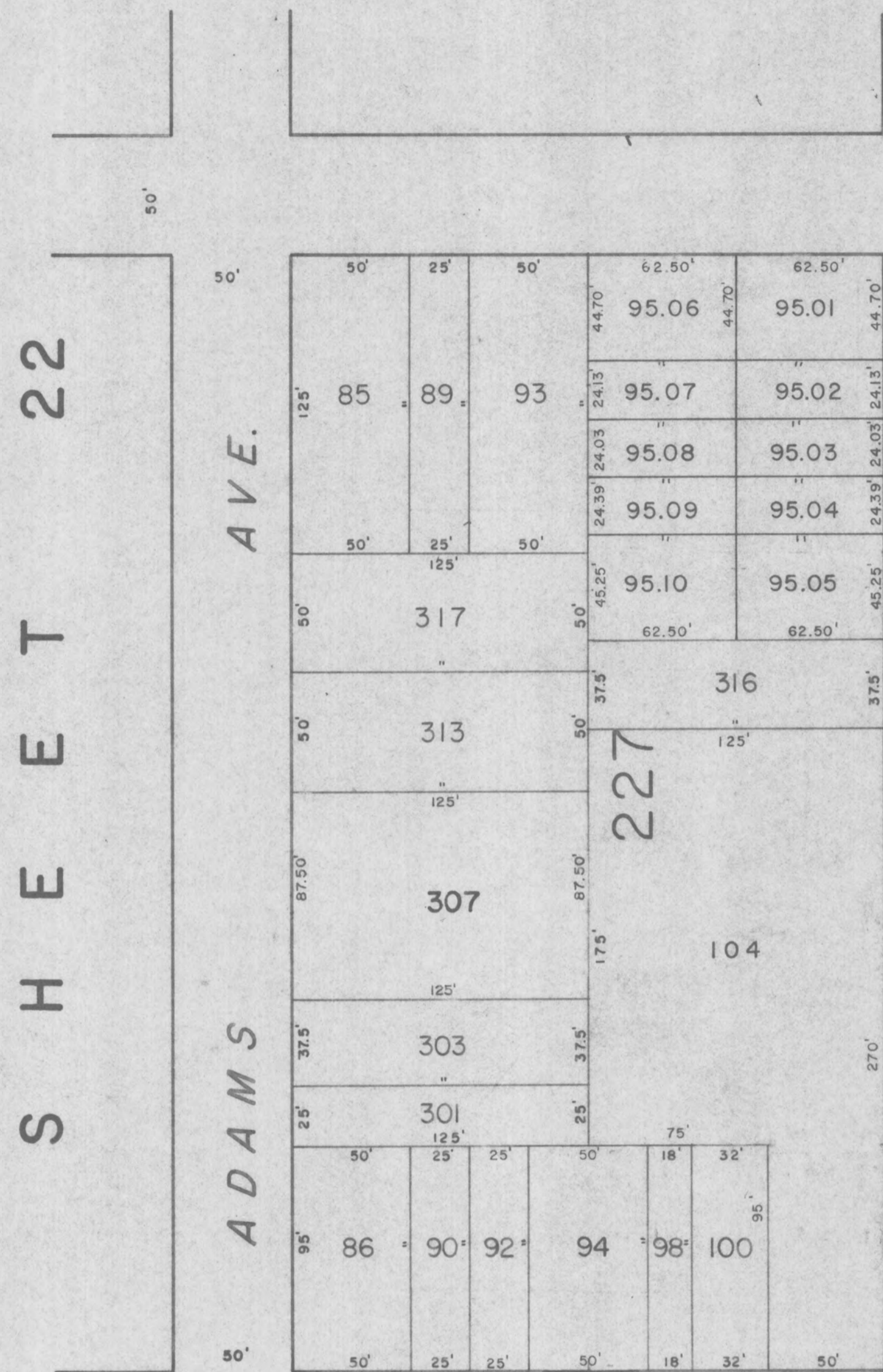
TAX MAP
 OF
MARGATE CITY
 ATLANTIC CO., N.J.

PREPARED BY
 J. THOMAS WOOD JR. P.E. & L.S. 8139
 GEORGE E. SCHILLING L.S. 16198
 555 NEW JERSEY AVE.
 ABSECON, N.J.

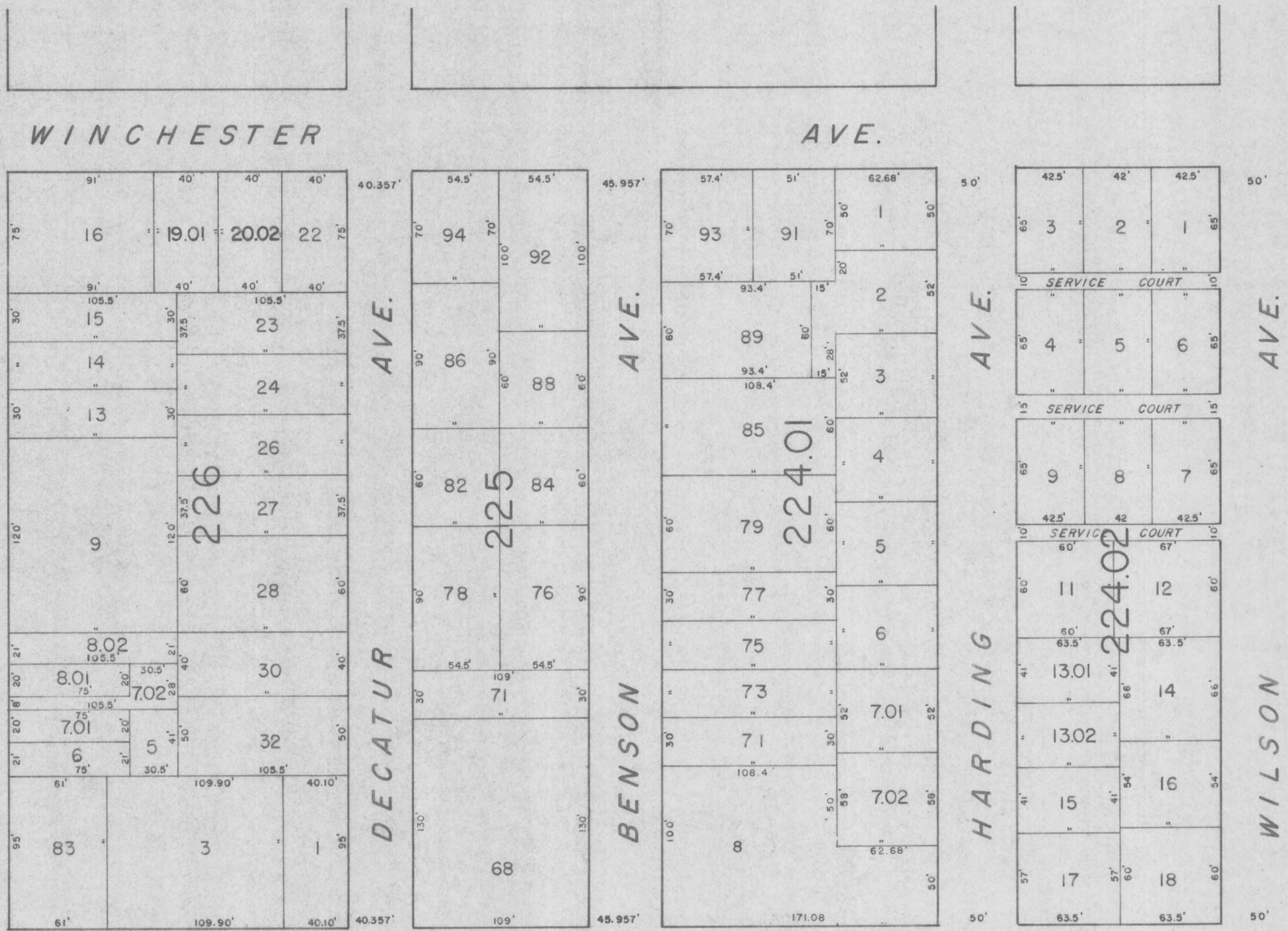
SCALE: 1" = 50' 1975

REVISED TO DECEMBER 31, 1995 BY REMINGTON & VERNICK ENGINEERS W/O 95-20
REVISED TO JANUARY 1, 1995 BY REMINGTON & VERNICK ENGINEERS

S H E E T 22

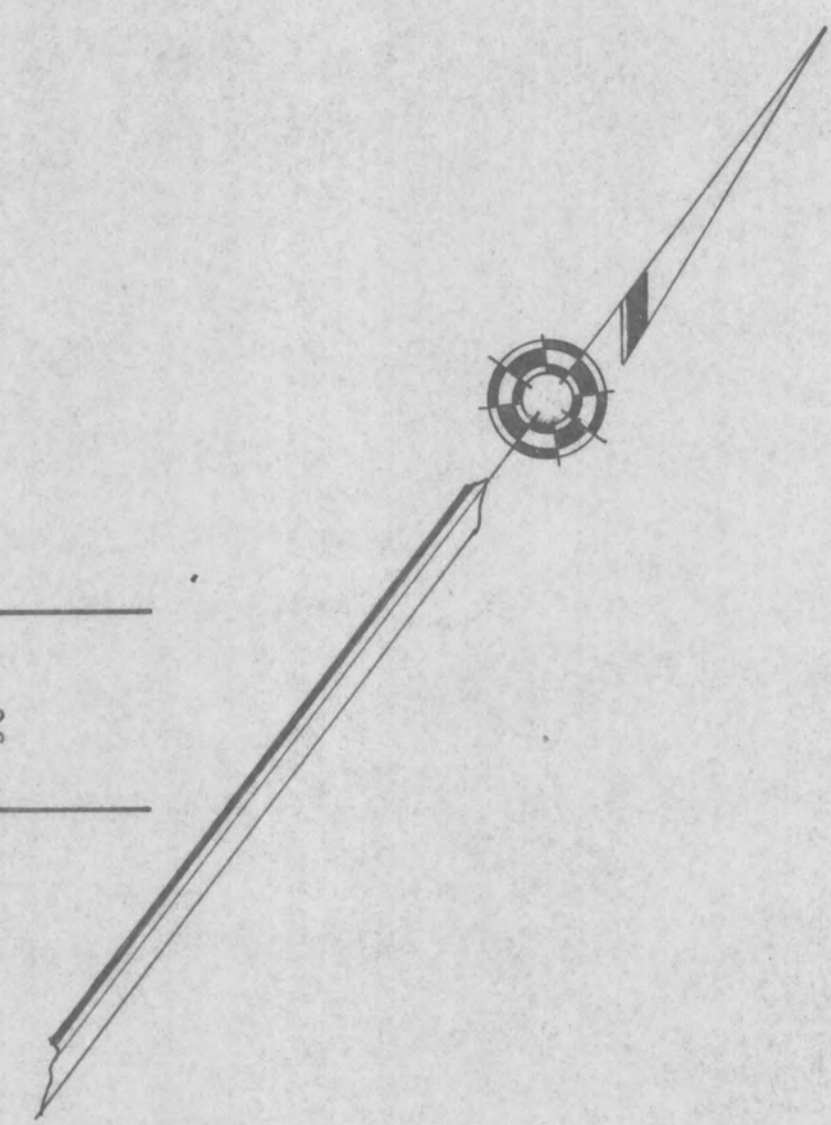


S H E E T 24



V E N T N O R A V E .

S H E E T 10



NEW JERSEY DEPARTMENT OF THE TREASURY
DIVISION OF TAXATION
PROPERTY ADMINISTRATION
RECORDED AS A TAX MAP PURSUANT TO THE
PROVISIONS OF CHAPTER 175, LAWS OF 1913, ETC.
FOR THE DIRECTOR, DIVISION OF TAXATION
BY *Alan J. Halperin* P.E. & L.S.
LIC # 15434 REGISTER, ANALYSIS SECTION
DATE **MAR 2 1995** SERIAL NO. **733**

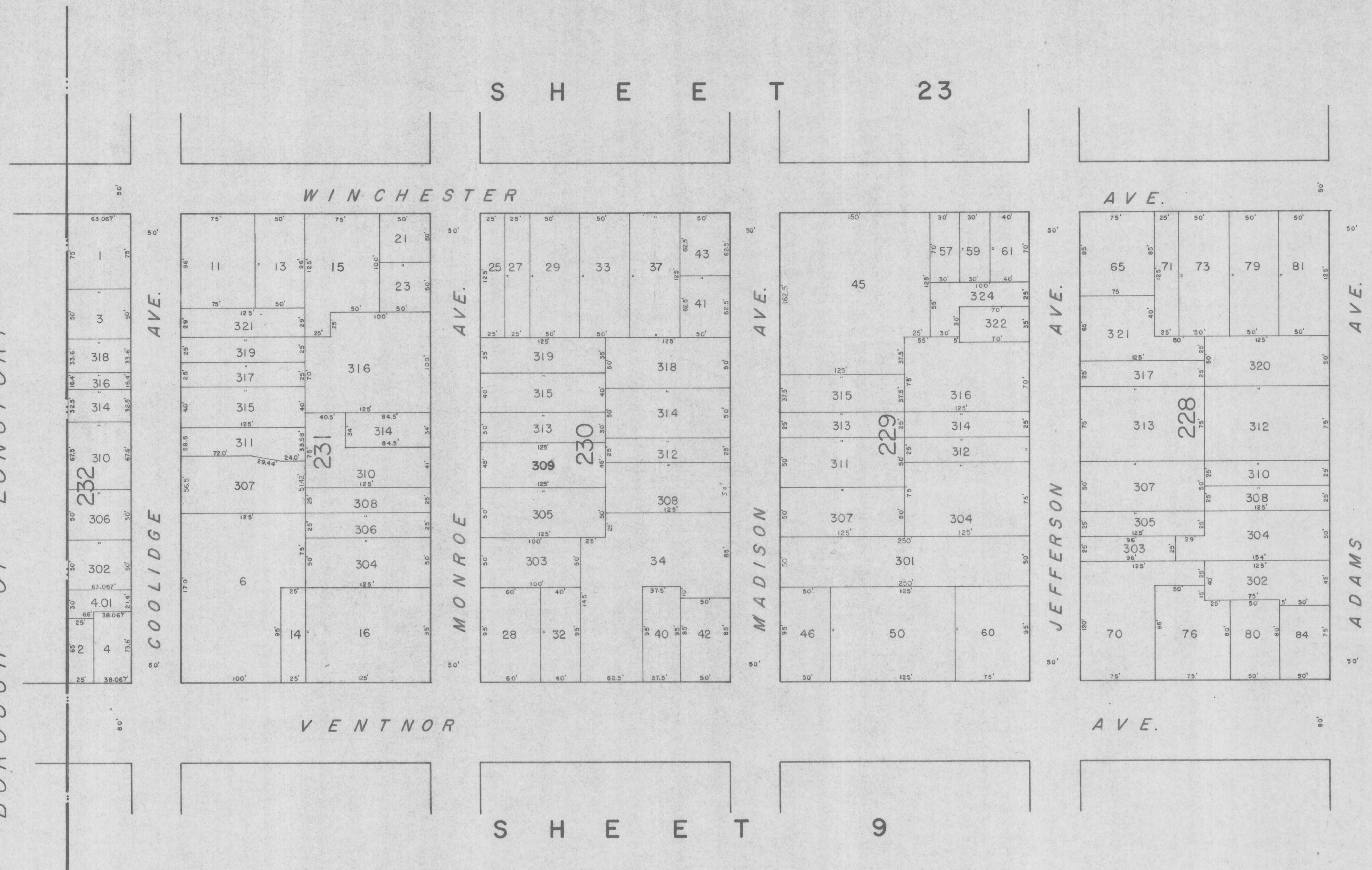
TAX MAP
OF
MARGATE CITY
ATLANTIC CO., N.J.

PREPARED BY
J. THOMAS WOOD JR. PE. & L.S. 8139
GEORGE E. SCHILLING L.S. 16198
555 NEW JERSEY AVE.
ABSECON, N.J.

SCALE : 1" = 50' 1975

REVISED TO JANUARY 1, 1995 BY REMINGTON & VERNICK ENGINEERS

BOROUGH OF LONGPORT



TAX MAP
OF
MARGATE CITY
ATLANTIC CO., N.J.

PREPARED BY

J. THOMAS WOOD JR. P.E. & L.S. 8139
 GEORGE E. SCHILLING L.S. 16198
 555 NEW JERSEY AVE.
 ABSECON, N.J.

SCALE: 1" = 50' 1975

NEW JERSEY DEPARTMENT OF THE TREASURY
 DIVISION OF TAXATION
 RECEIVED AS A TAX MAP PURSUANT TO THE
 PROVISIONS OF CHAPTER 175, LAWS OF 1913, ETC.
 FOR THE DIRECTOR, DIVISION OF TAXATION
 BY *Alan Halpern* P.E. & L.S.
 LIC. # 15434 MARGATE, HANOVERS SECTION
 DATE 7-1-1992 SERIAL NO. 733

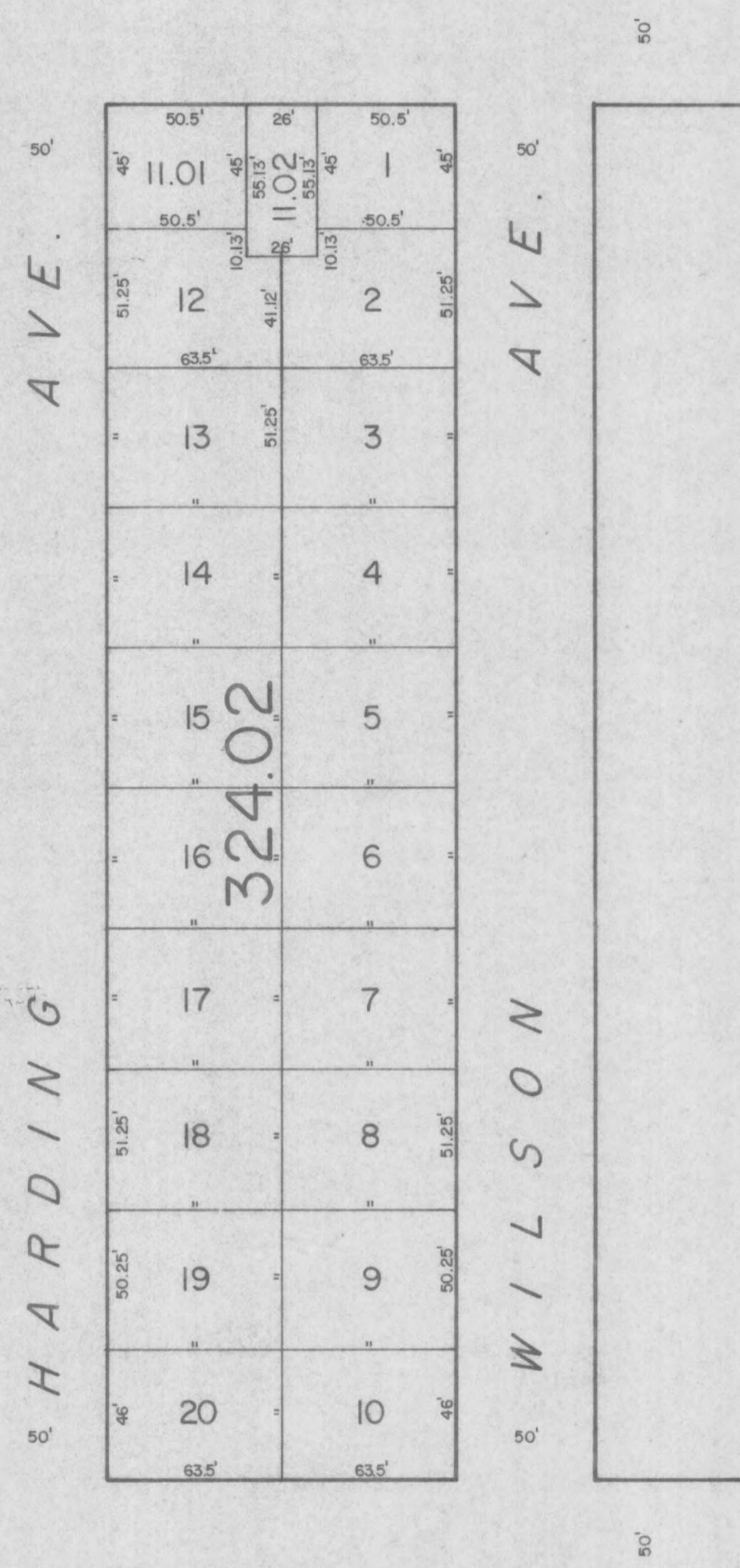
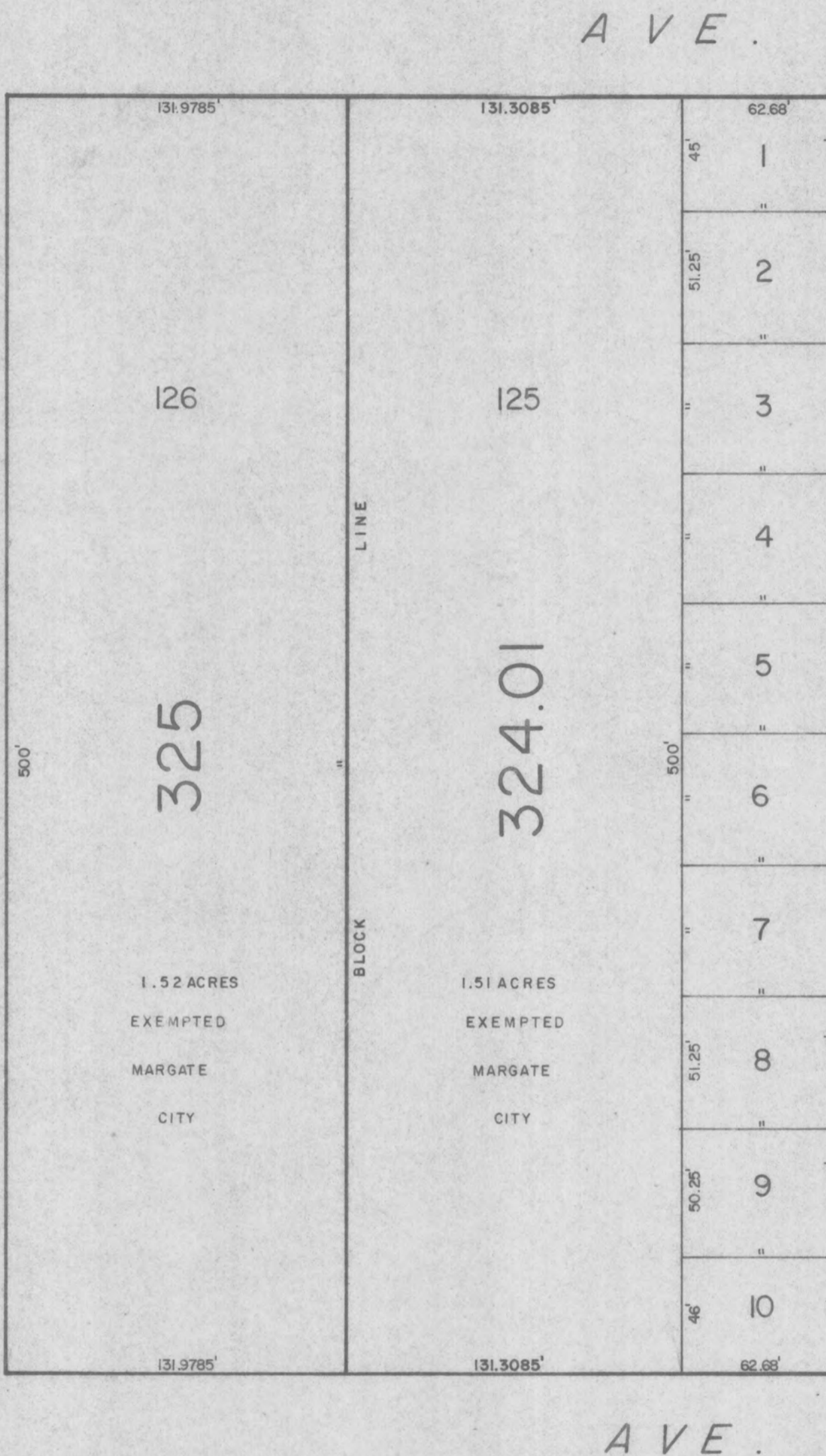
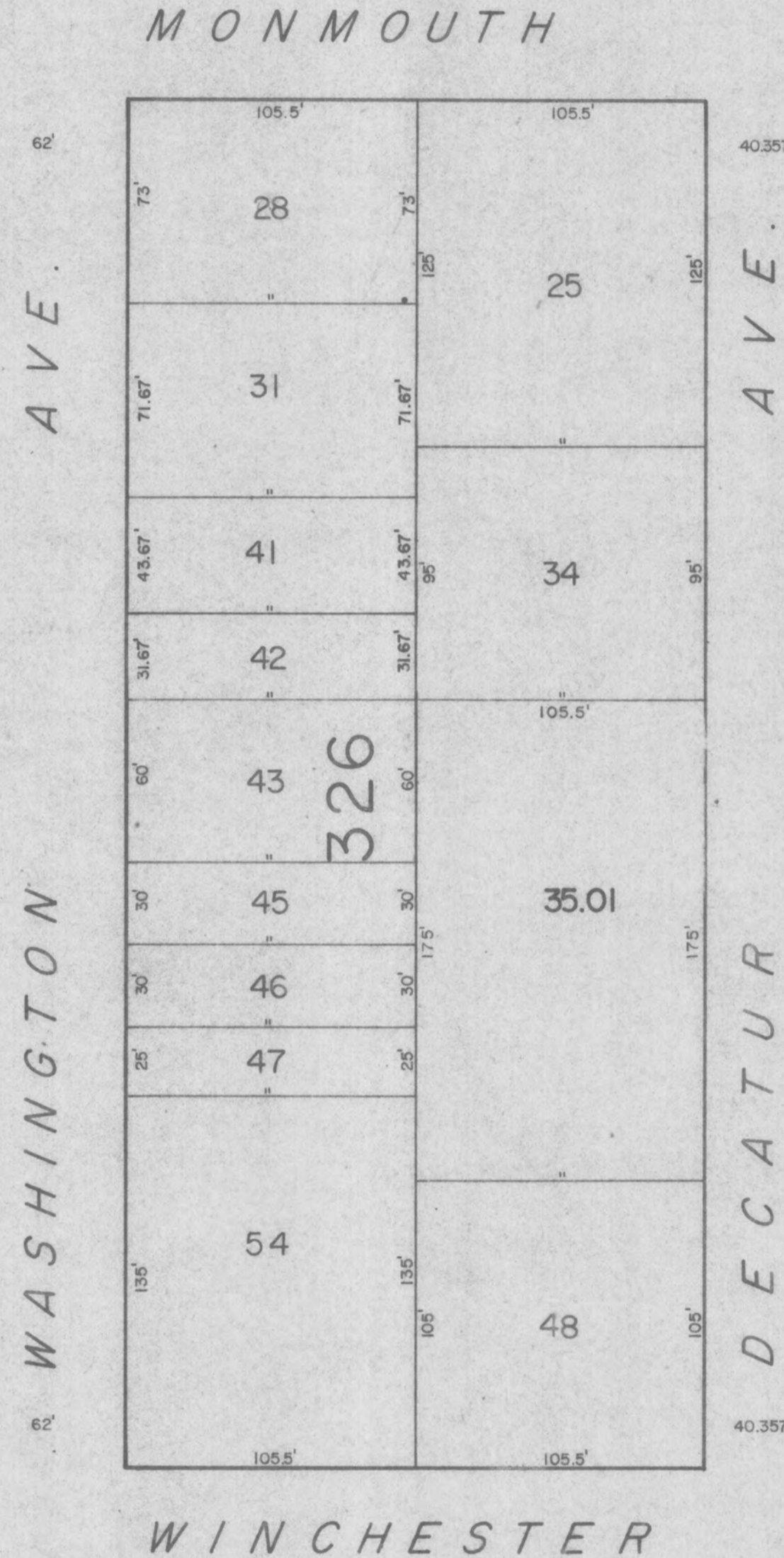

REVISED TO JANUARY 1, 1995 BY REMINGTON & VERNICK ENGINEERS

S H E E T 39

23

S H E E T

S H E E T



BENSON AVE. 39

BENSON AVE. 21

S H E E T 25

NEW JERSEY DEPARTMENT OF THE TREASURY
 DIVISION OF TAXATION
 PROPERTY ADMINISTRATION
 REFERRED AS A TAX MAP SUBJECT TO THE
 PROVISIONS OF CHAPTER 175, LAWS OF 1913, ETC.
 FOR THE DIRECTOR, DIVISION OF TAXATION
 BY *Alan Helman* P.E. & L.S.
 LIC. # 15434 ENGINEER, ANALYSIS SECTION
 DATE: 2-1-1992 SERIAL NO. 733

TAX MAP
 OF
 MARGATE CITY
 ATLANTIC CO., N.J.

PREPARED BY
 J. THOMAS WOOD JR. P.E. & L.S. 8139
 GEORGE E. SCHILLING L.S. 16198
 555 NEW JERSEY AVE.
 ABSECON, N.J.

SCALE: 1" = 50' 1975

REVISED TO JANUARY 1, 1995 BY REMINGTON & VERNICK ENGINEERS

SHEET 24 SHEET 29

AMHERST

38

AVE.

AVE.

AVE.

AVE.

AVE.

AVE.

AVE.

MONMOUTH

AVE.

WILSON

VENDOME

UNION

THURLOW

SUMNER

RUMSON

13	1
14	2
15	3
16	4
17	5
18	6
19	8
20	9
21	10
22	12

BOARD OF EDUCATION
EXEMPTED

322

1.84 ACRES

1	13
2	14
3	15
4	16
5	17
6	18
7	19
8	20
9	21
10	22
11	23
12	24

1	13
3	15
4	16
5	17
6	18
7	19
8	20
9	21
10	22
11	23
12	24

EXEMPTED	13
MR. McFADDEN DISABLED VETERANS	14
4	15
5	17
6	18
7	19
8	20
10	22
11	23
12	24

12	1.01
13	1.02
14	2.01
15	3.01
16	4.01
17	5
18	6
19	7
20	8
21	9
22	10

1	12
2	13
3	14
4	15
5	16
6	17
7	18
8	19
9	20
10	21
22	38

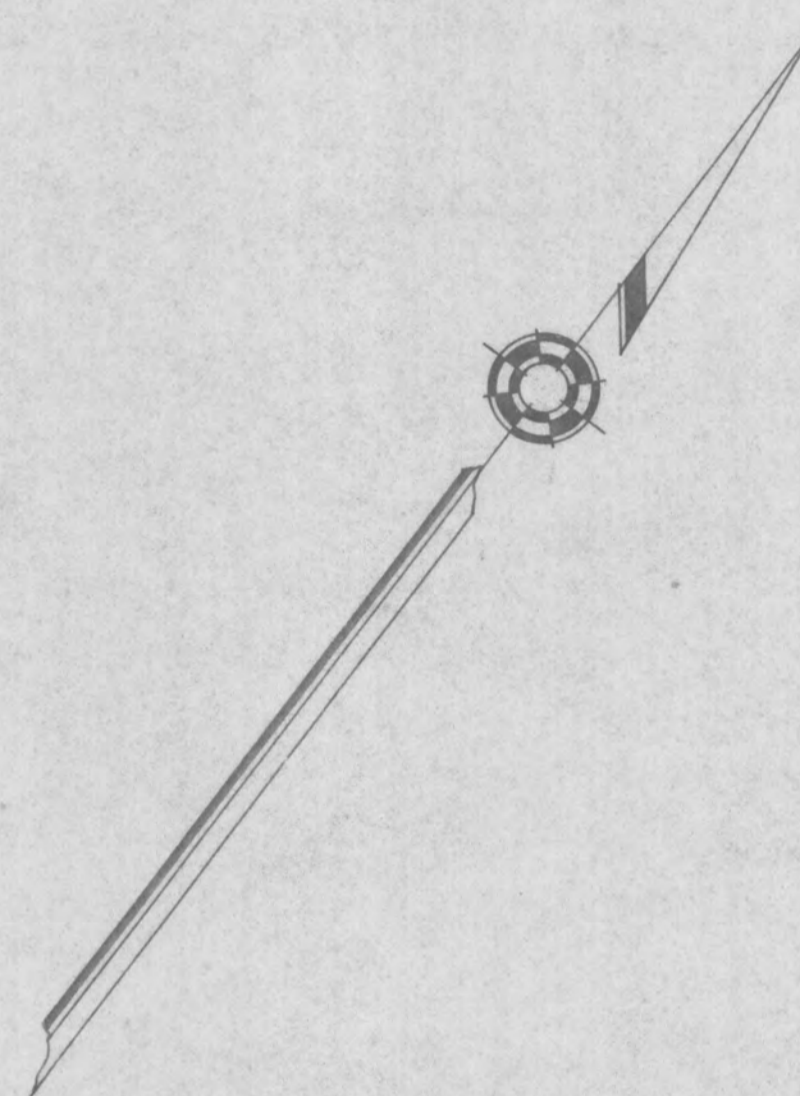
1	12
2	13
3	14
4	15
5	16
6	17
7	18
9	20
11	22

1	12
3	14
4	15
6	17
7	18
8	19
9	20
10	21

1	12
2	13
4	14
5	15
6	16
7	17
8	19
9	20
10	21
11	22

26

SHEET



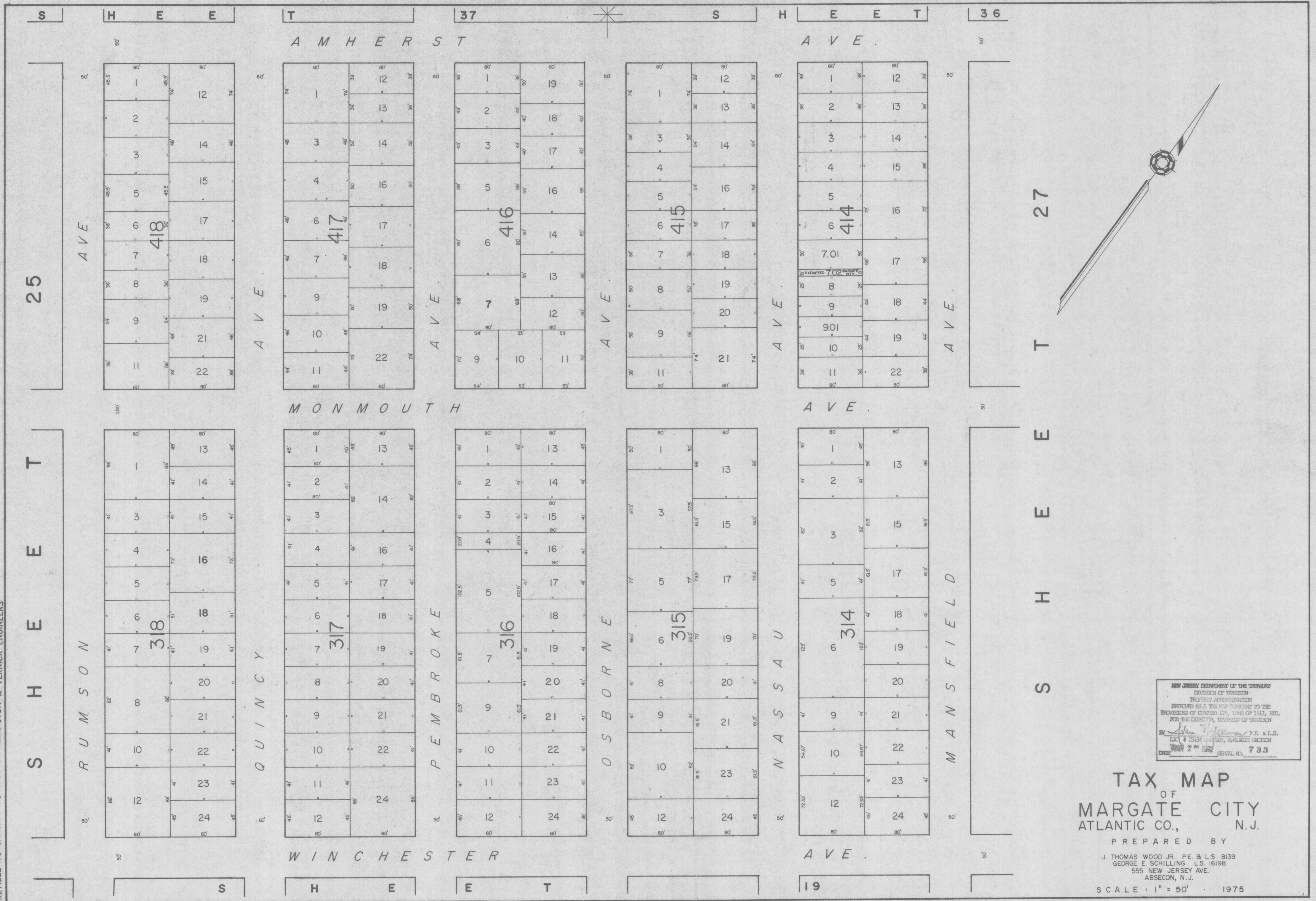
NEW JERSEY DEPARTMENT OF THE TREASURY
DIVISION OF TAXATION
PROPERTY REASSESSMENT
RECORDED AS A PUBLIC ACT TO THE
PROVISIONS OF CHAPTER 175, LRS OF 1913, ETC.
FOR THE COUNTY OF MIDDLESEX, DIVISION OF TAXATION
BY *John P. Heltzer*, P.E. & L.S.
L.S. # 15434 MIDDLESEX, TAXATION SECTION
DATE **MAR 2 1992** SERIAL NO. **733**

TAX MAP
OF
MARGATE CITY
ATLANTIC CO., N.J.

PREPARED BY
J. THOMAS WOOD JR. PE & LS. 8139
GEORGE E. SCHILLING L.S. 16198
555 NEW JERSEY AVE.
ABSECON, N.J.

SCALE: 1" = 50' 1975

REVISED TO DECEMBER 31, 1995 BY REMINGTON & VERNICK ENGINEERS W/O 95-07, W/O 95-08
REVISED TO JANUARY 1, 1995 BY REMINGTON & VERNICK ENGINEERS



NEW JERSEY DEPARTMENT OF THE TREASURY
DIVISION OF TAXATION
RECORDED AS A TAX MAP PURSUANT TO THE
PROVISIONS OF CHAPTER 176, LAWS OF 1913, ETC.
FOR THE DEPUTY, DIVISION OF TAXATION
BY *John J. Schilling* P.E. & L.S.
LIC. # 15434 GEORGE, FAWCETT GARDEN
APR 2ND 1992 SERIAL NO. 733

TAX MAP
OF
MARGATE CITY
ATLANTIC CO., N.J.

PREPARED BY
J. THOMAS WOOD JR. P.E. & L.S. 8139
GEORGE E. SCHILLING L.S. 16198
555 NEW JERSEY AVE.
ABSECON, N.J.

SCALE: 1" = 50' 1975

S H E E T 36

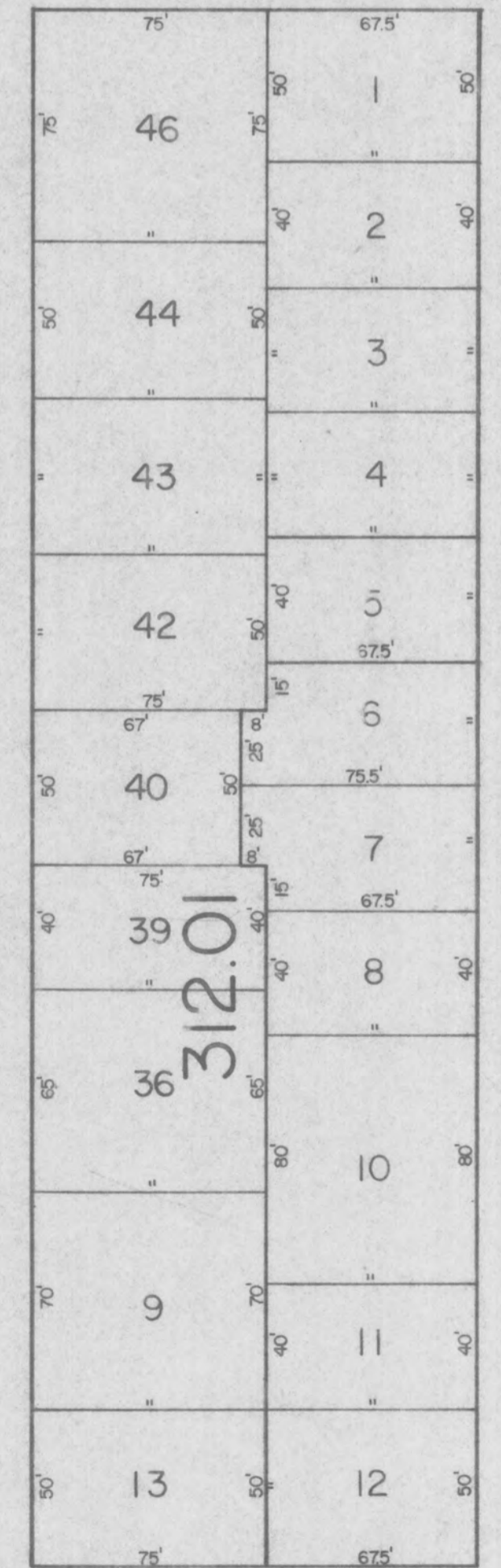
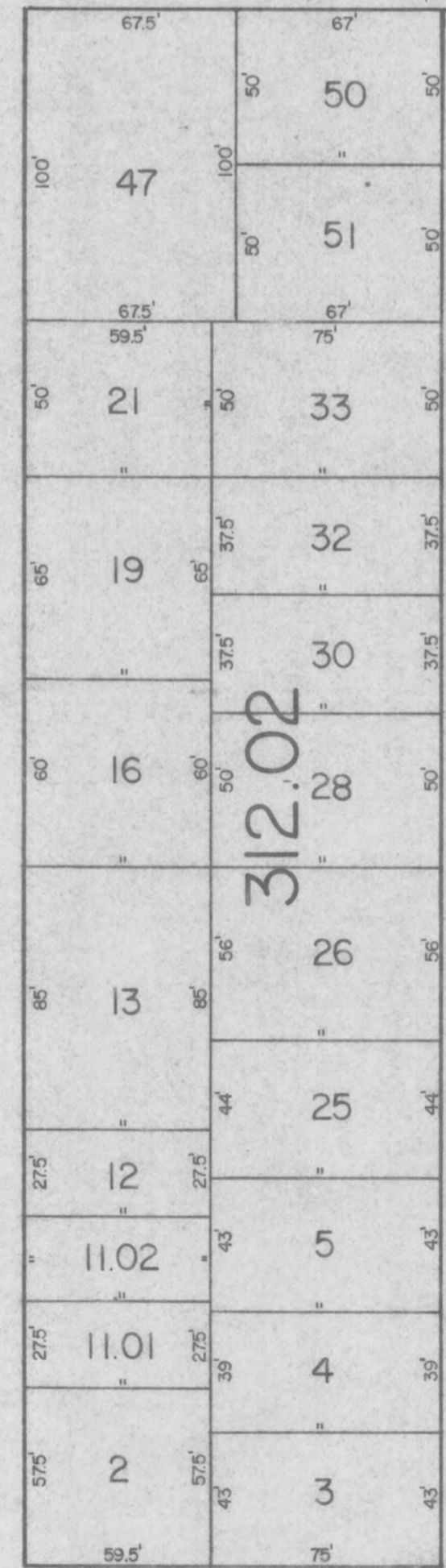
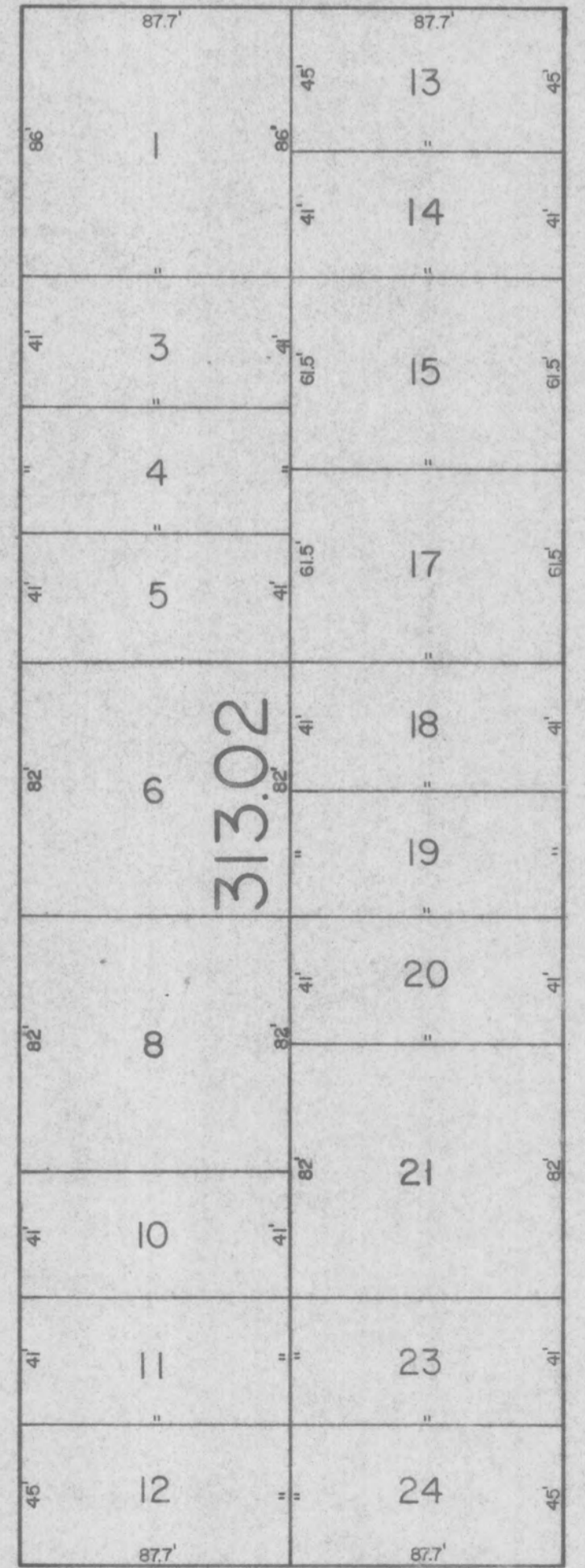
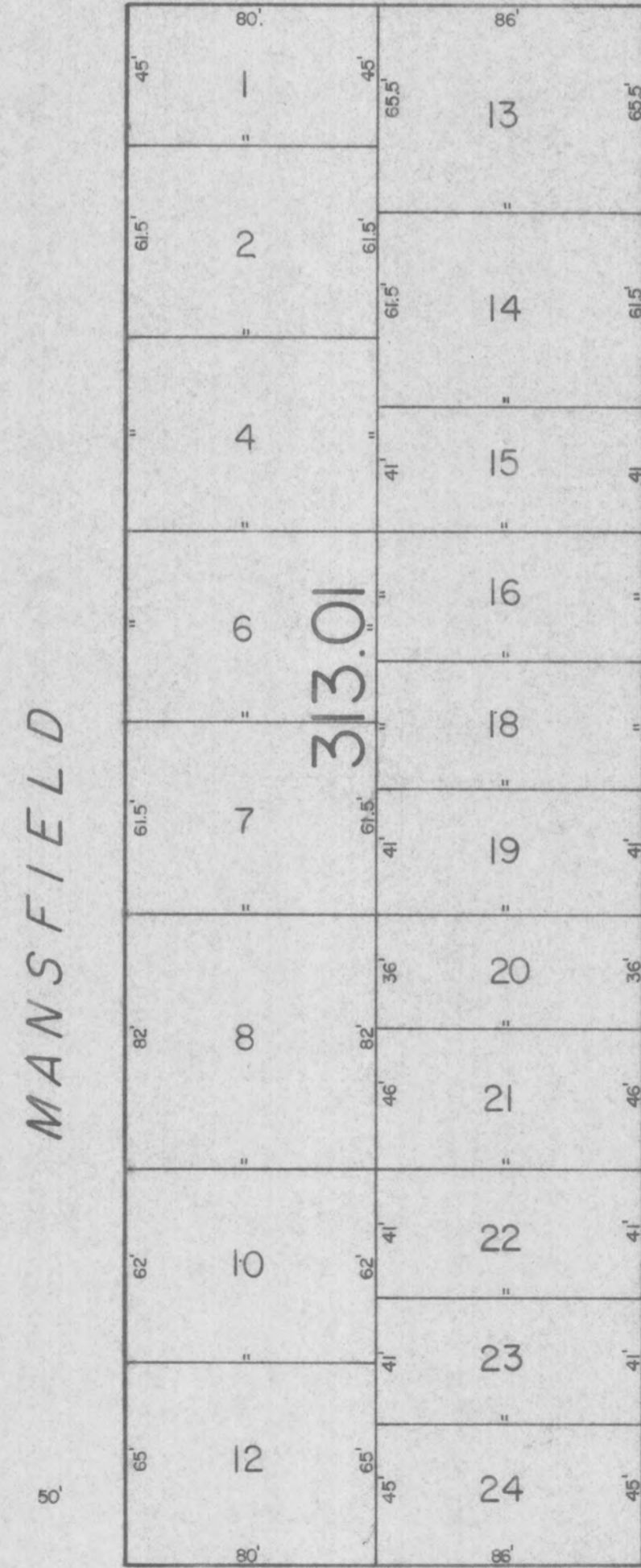
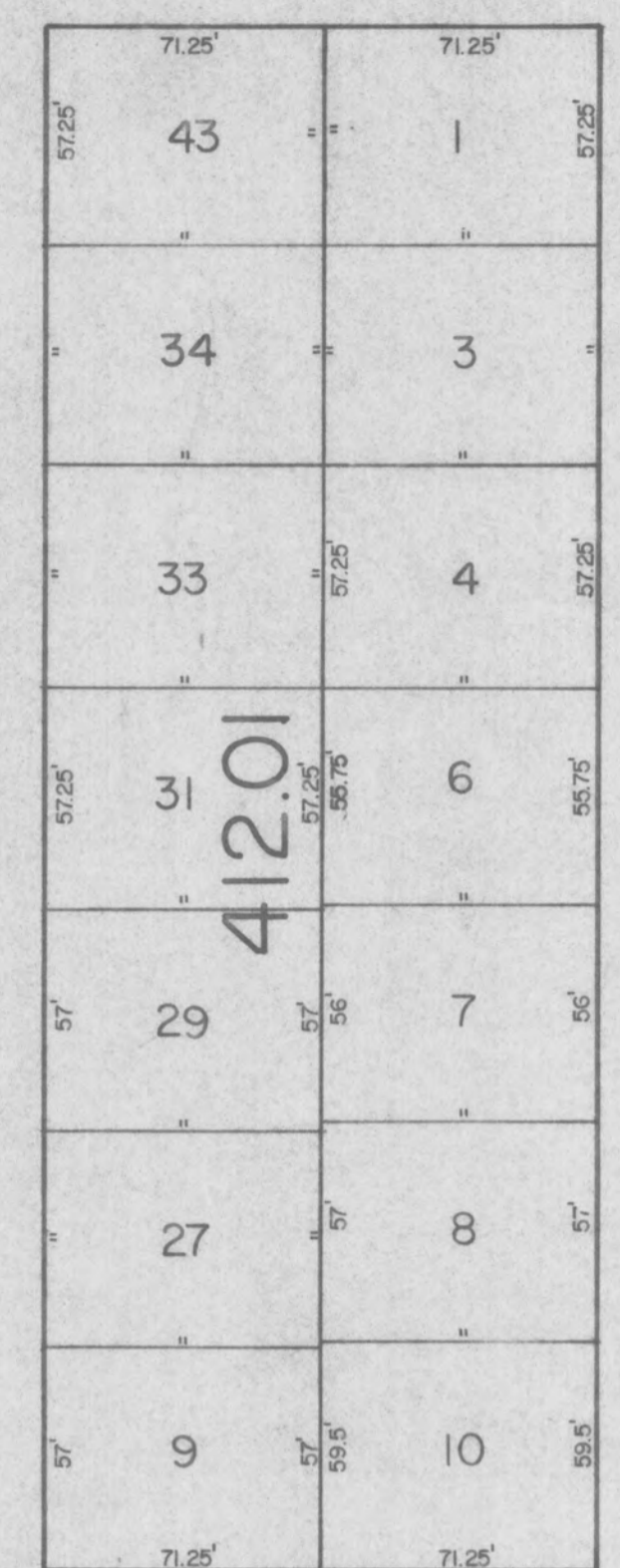
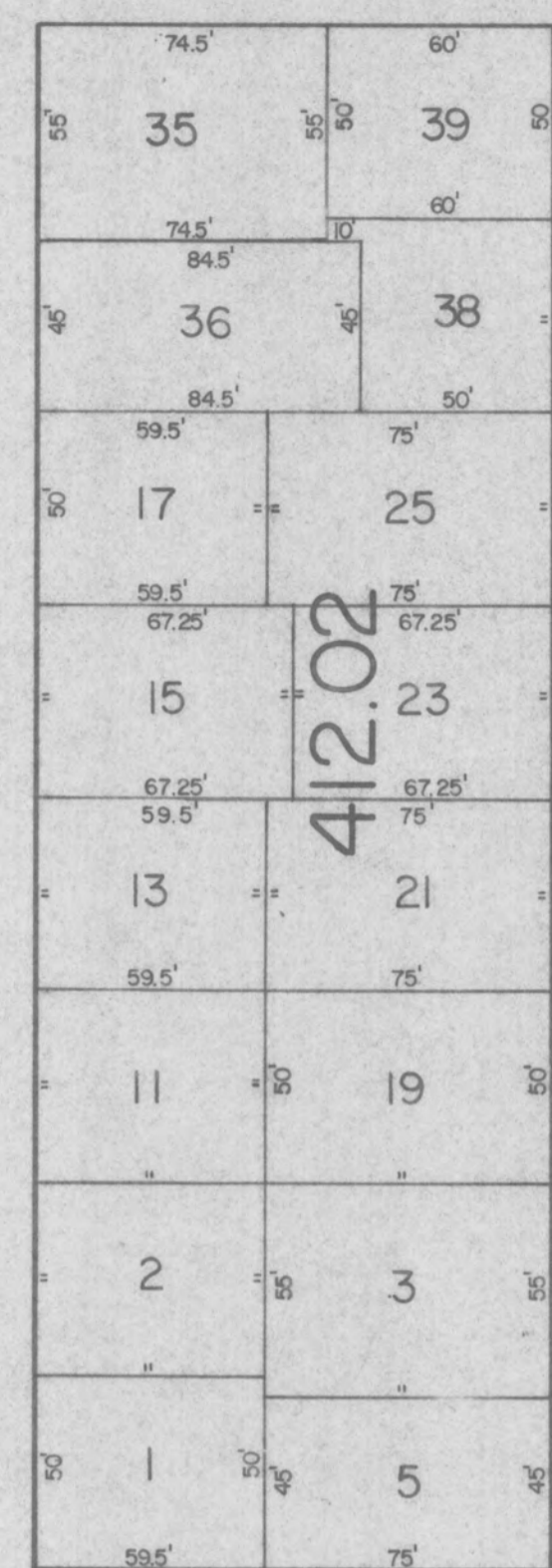
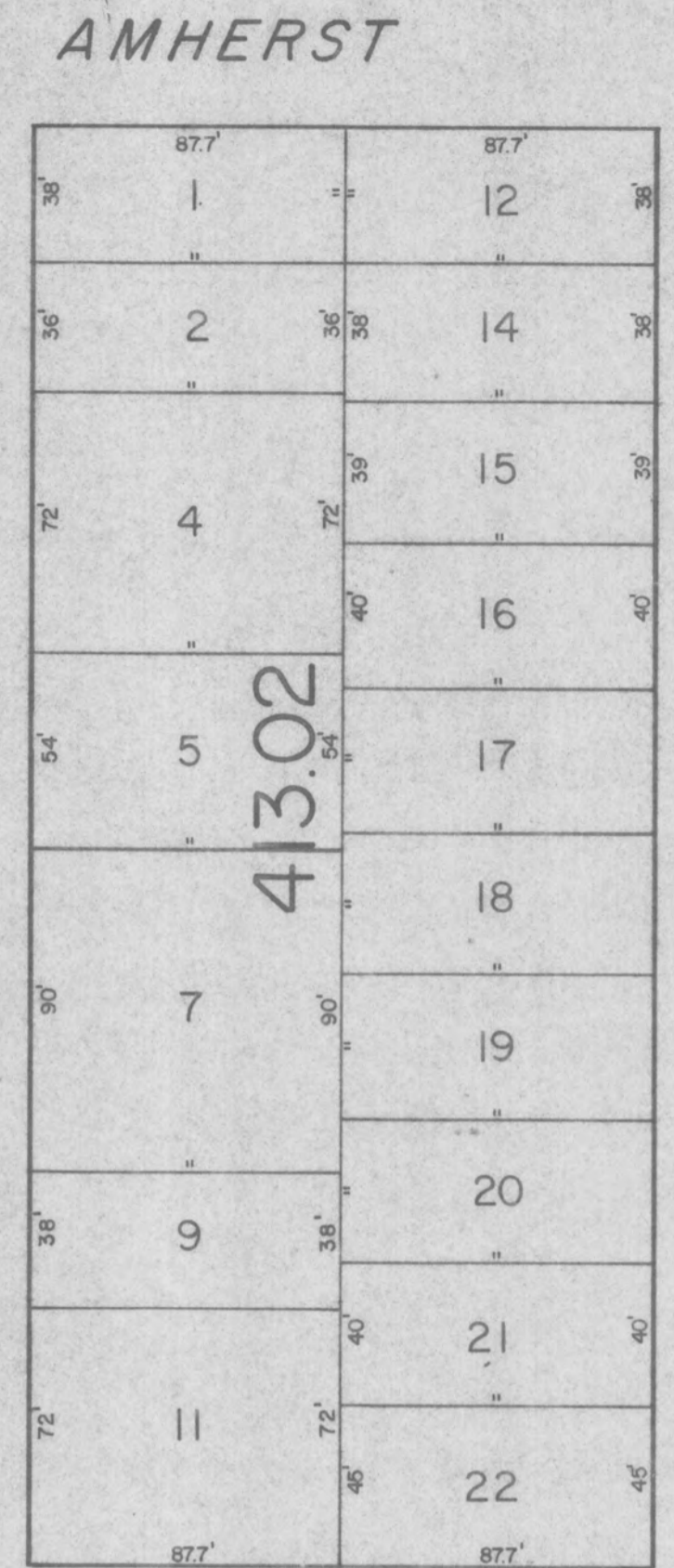
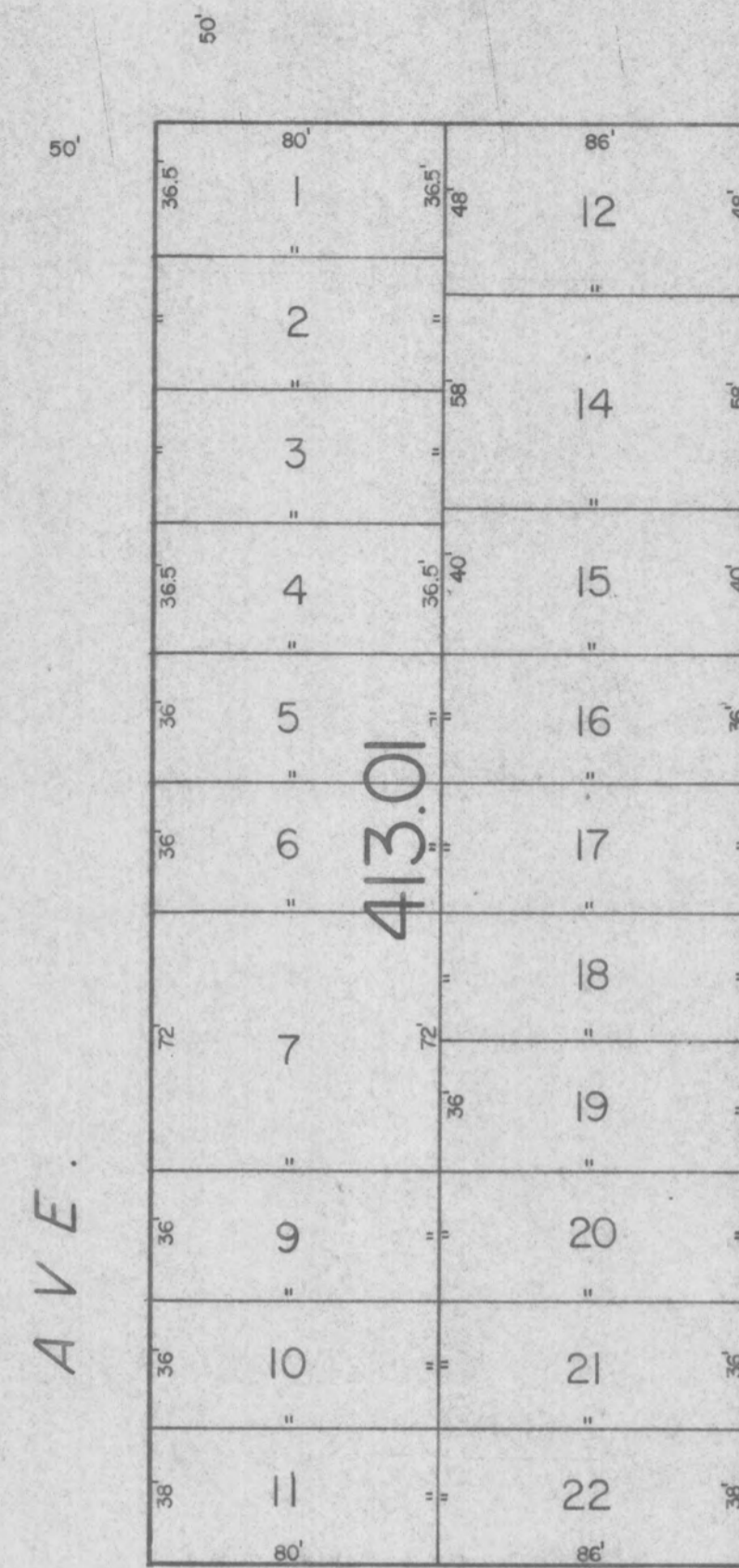
S H E E T 35

26


S H E E T

28

S H E E T



S H E E T 18



NEW JERSEY DEPARTMENT OF THE TREASURY
 DIVISION OF TAXATION
 PROPERTY APPRAISAL SECTION
 APPROVED AS A TAX MAP SUBMITTAL TO THE
 PROVISIONS OF CHAPTER 175, LAWS OF 1913, ETC.
 FOR THE DIRECTOR, DIVISION OF TAXATION
 BY *Alan Hoffmann* P.E. & L.S.
 L.S. # 15434 HANOVER, ANNEKIS SECTION
 DATE 2-11-1972 SERIAL NO. 733

TAX MAP
 OF
 MARGATE CITY
 ATLANTIC CO., N.J.
 PREPARED BY
 J. THOMAS WOOD JR. PE & L.S. 8139
 GEORGE E. SCHILLING L.S. 16198
 555 NEW JERSEY AVE.
 ABSECON, N.J.
 SCALE: 1" = 50' 1975

S H E E T 35

S H E E T 34

27

S H E E T

S H E E T

18

29

S H E E T

S H E E T

17

AMHERST AVE.

AVE.

MONMOUTH AVE.

AVE.

IROQUOIS

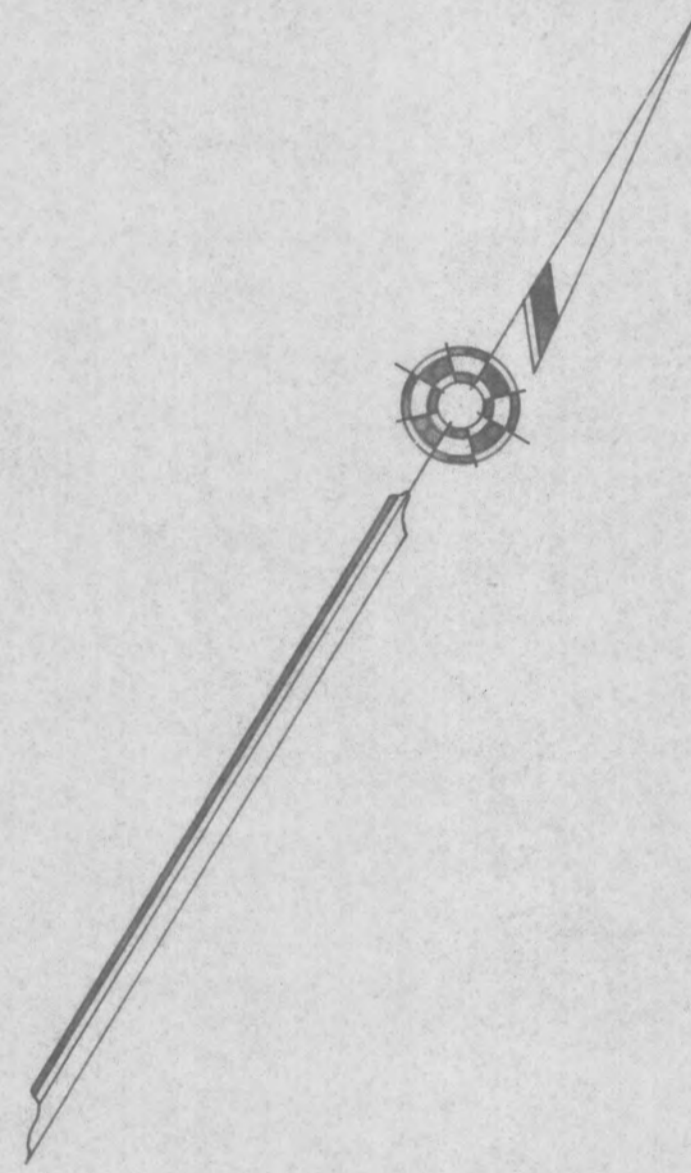
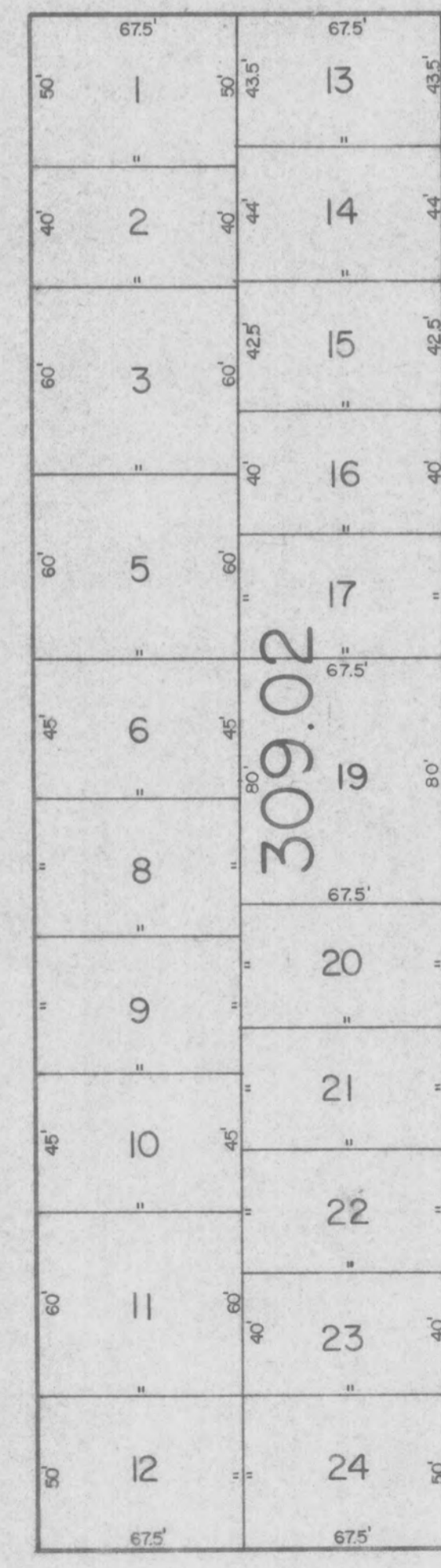
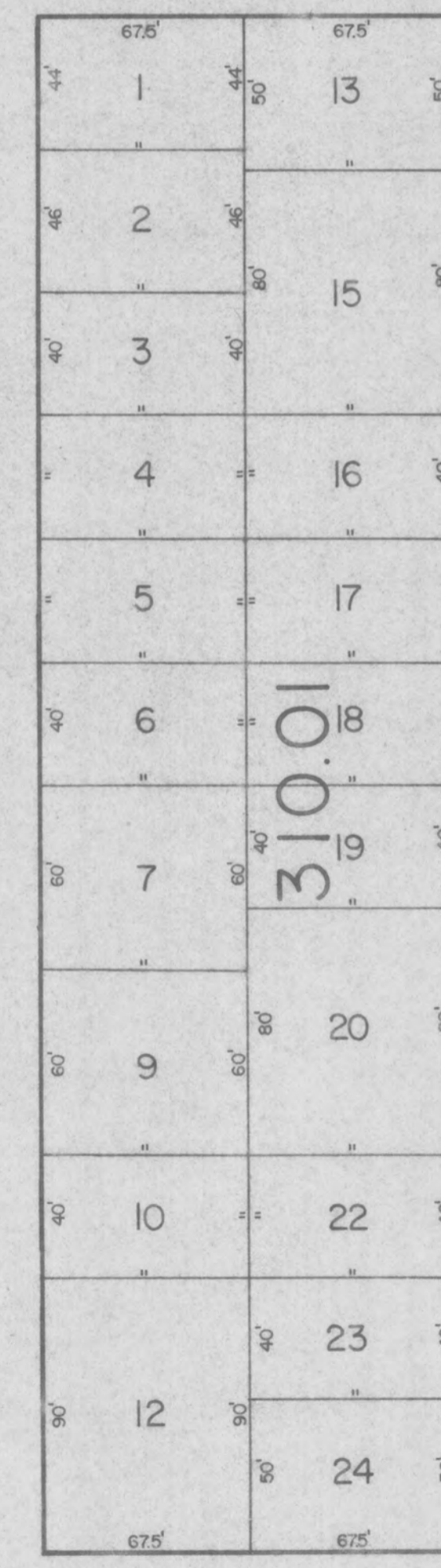
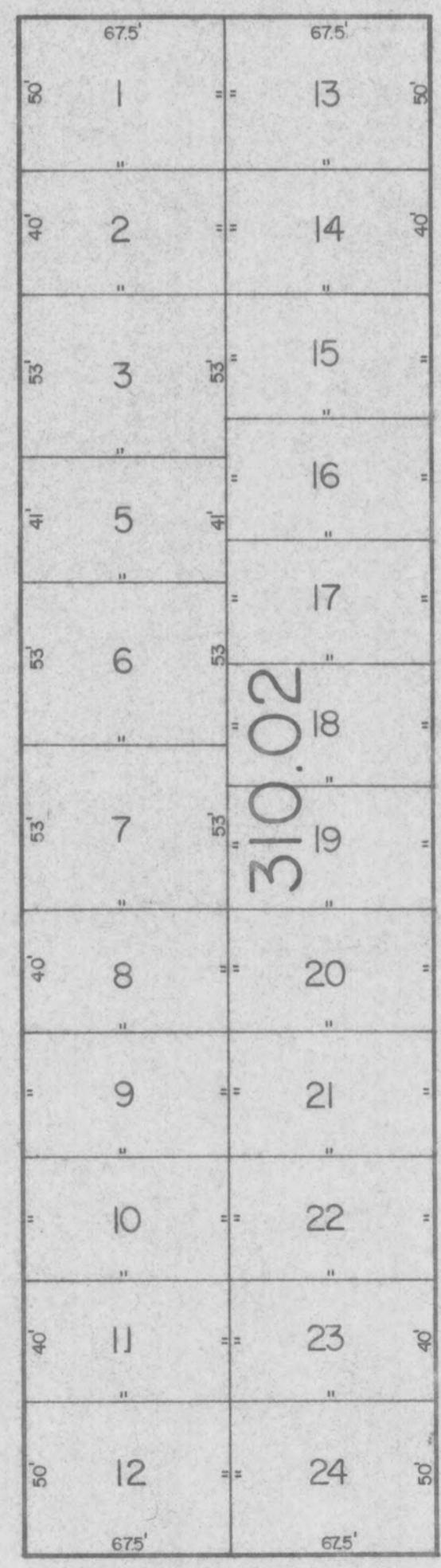
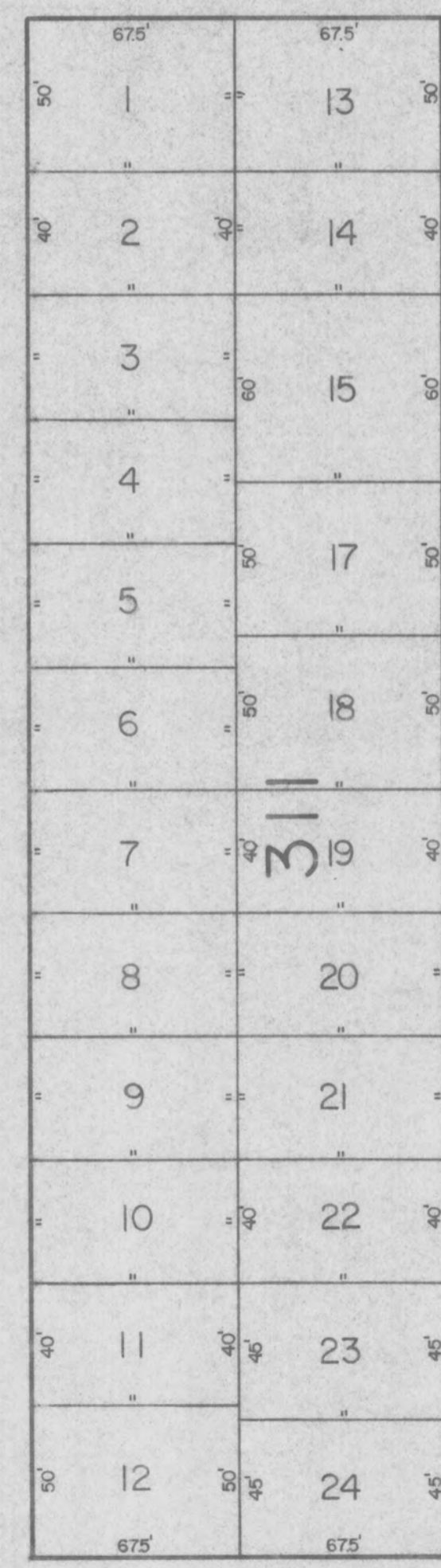
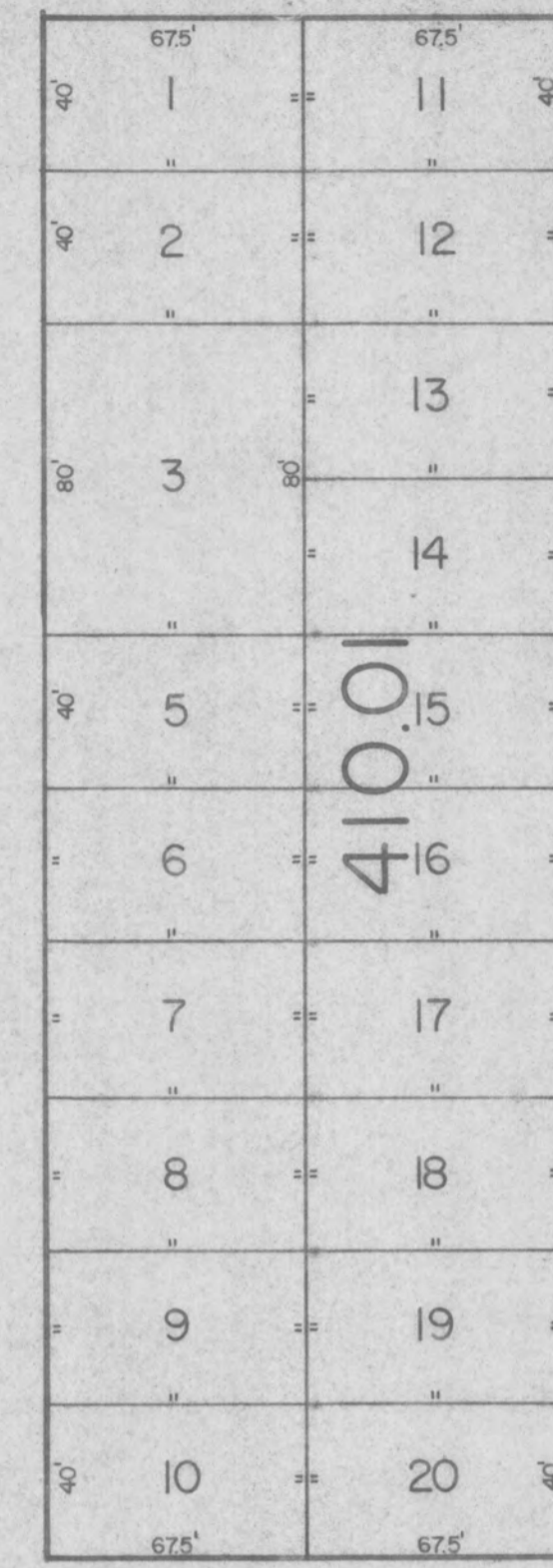
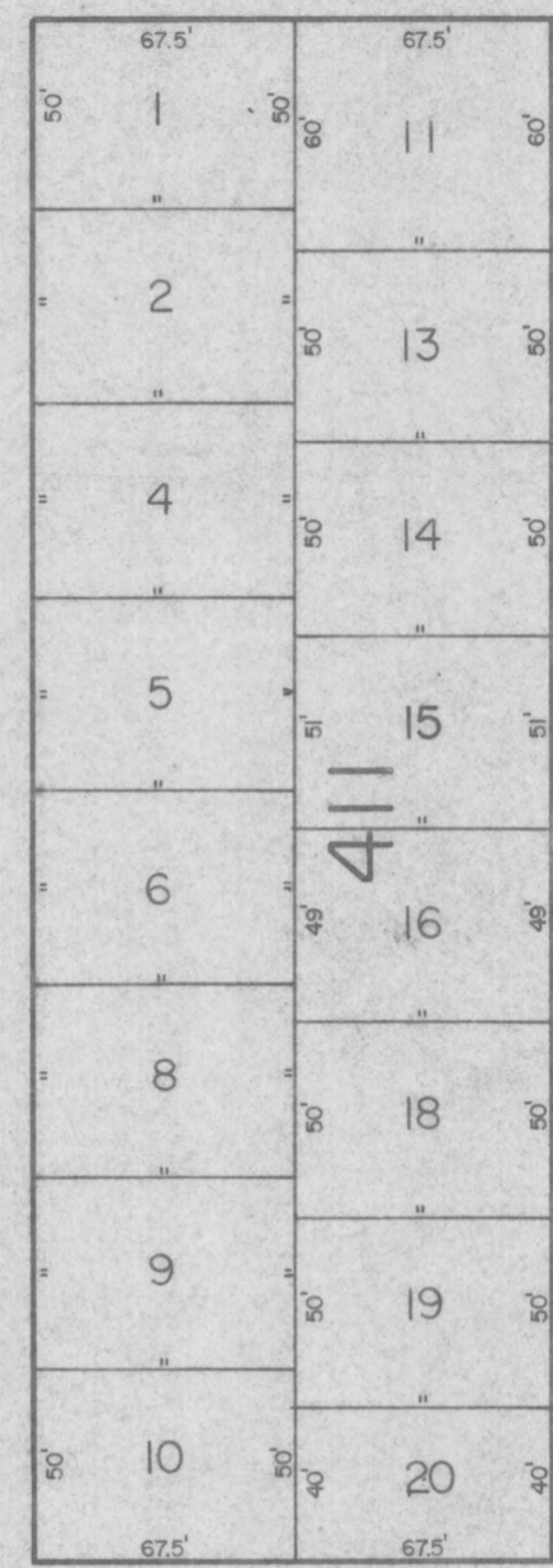
HANOVER

HUNTINGTON

HAVERFORD

WINCHESTER AVE.

AVE.



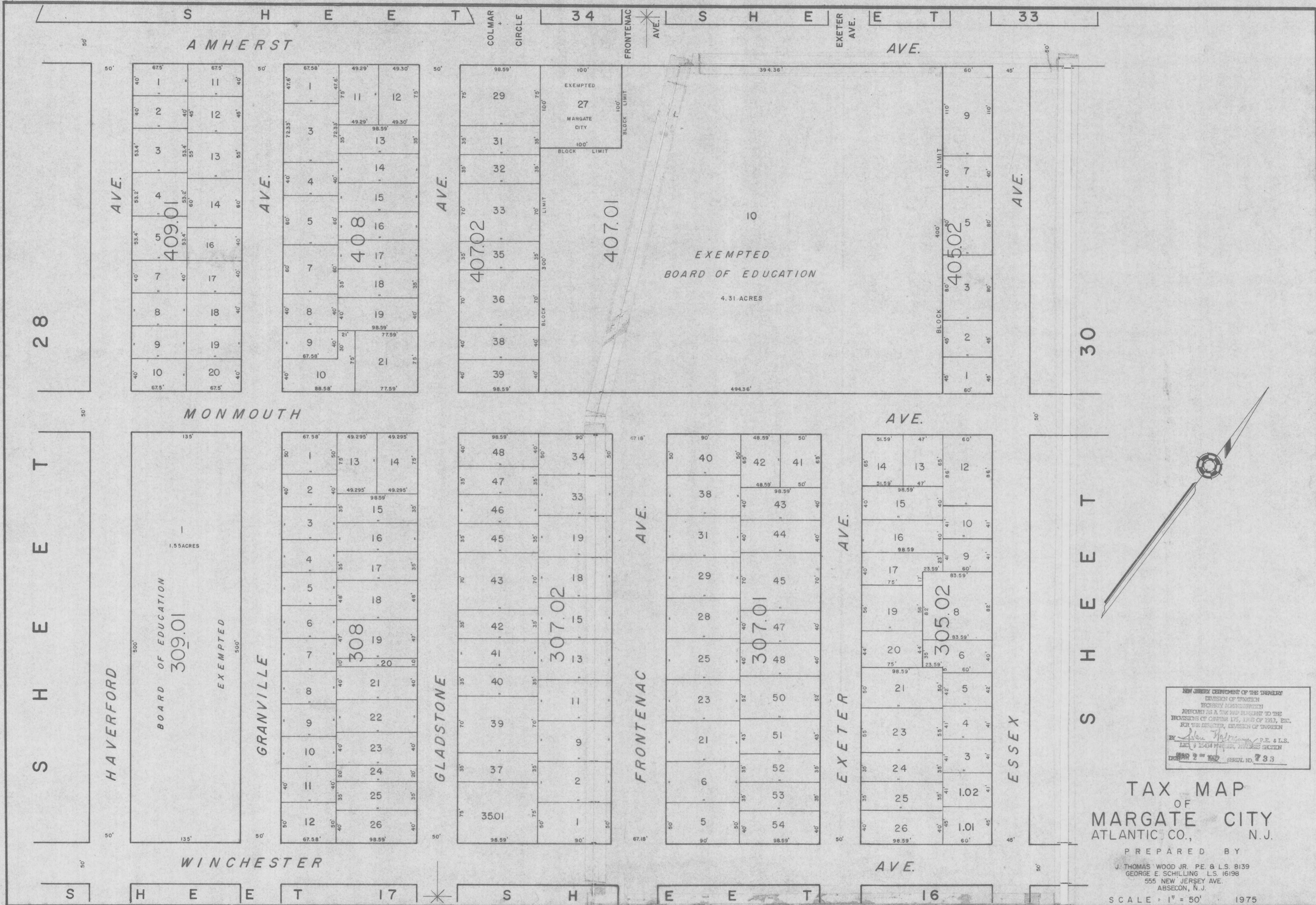
NEW JERSEY DEPARTMENT OF THE TREASURY
 DIVISION OF TAXATION
 PROPERTY ADMINISTRATION
 REFERRED AS A TAX MAP PURSUANT TO THE
 PROVISIONS OF CHAPTER 122, PART OF 1913, ETC.
 FOR THE DIRECTOR, DIVISION OF TAXATION
 BY *Alan H. Williams* P.E. & L.S.
 LIC. # 15434 MANAGER, ANALYSIS SECTION
 DATE: MAR 2 1982 SERIAL NO. 733

TAX MAP
 OF
 MARGATE CITY
 ATLANTIC CO., N.J.

PREPARED BY
 J. THOMAS WOOD JR. P.E. & L.S. 8139
 GEORGE E. SCHILLING L.S. 16198
 555 NEW JERSEY AVE.
 ABSECON, N.J.

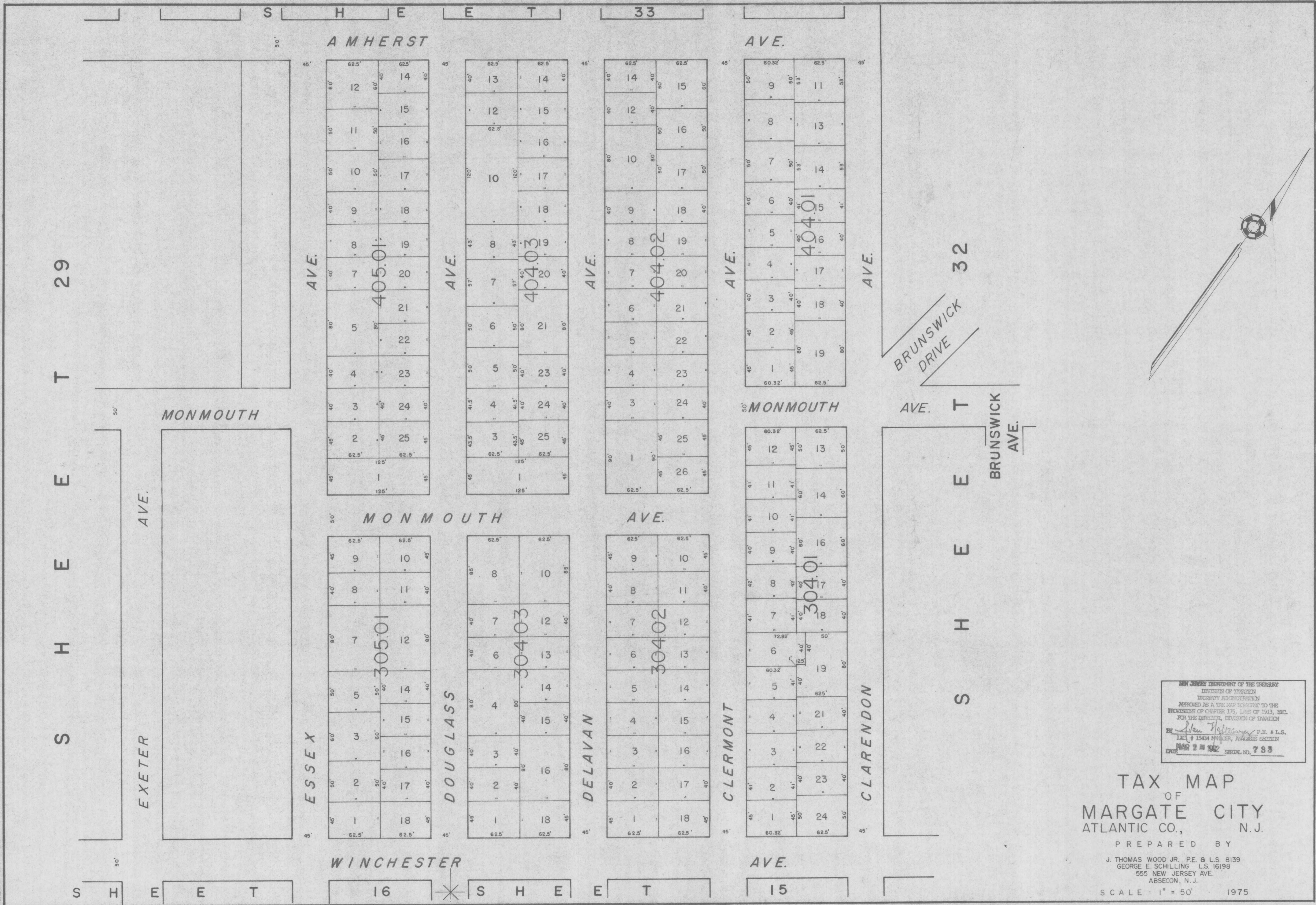
SCALE: 1" = 50' 1975

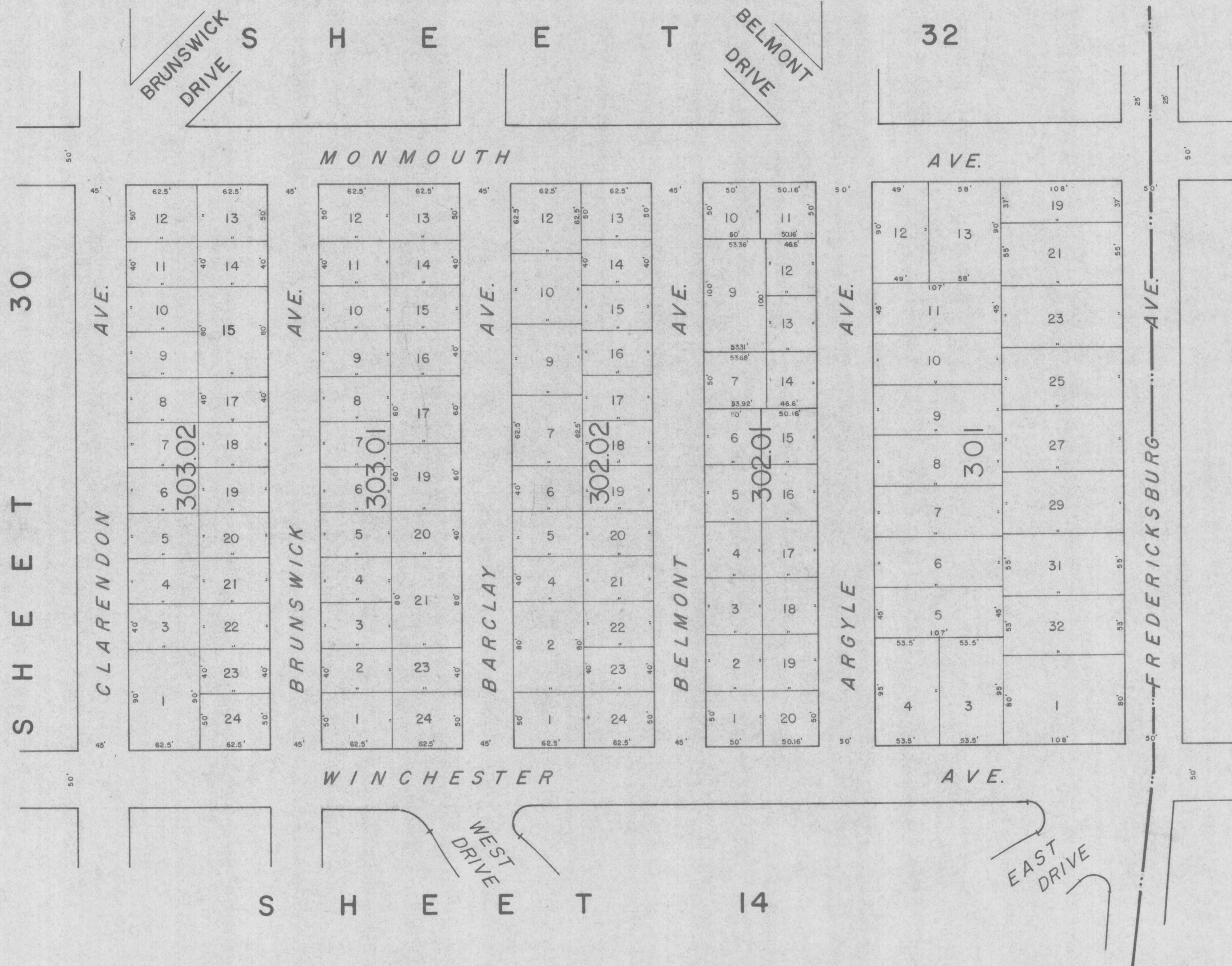
REVISED TO DECEMBER 31, 1995 BY REMINGTON & VERNICK ENGINEERS W/O 95-06



TAX MAP
 OF
MARGATE CITY
 ATLANTIC CO., N.J.
 PREPARED BY
 J. THOMAS WOOD JR. PE & LS. 8139
 GEORGE E. SCHILLING L.S. 16198
 555 NEW JERSEY AVE.
 ABSECON, N.J.
 SCALE: 1" = 50' 1975

REVISED TO JANUARY 1, 1995 BY REMINGTON & VERNICK ENGINEERS





NEW JERSEY DEPARTMENT OF THE TREASURY
 DIVISION OF TAXATION
 PROPERTY ADMINISTRATION
 APPROVED AS A TAX MAP PURSUANT TO THE
 PROVISIONS OF CHAPTER 175, LAWS OF 1913, ETC.
 FOR THE DISTRICT, DIVISION OF TAXATION
 BY *Stan Natanson* P.E. & L.S.
 LIC. # 15434 MEASURER, ANGLIUS SECTION
 FEBRUARY 2, 1992 SERIAL NO. 733

TAX MAP
 OF
MARGATE CITY
 ATLANTIC CO., N.J.

PREPARED BY
 J. THOMAS WOOD JR. P.E. & L.S. 8139
 GEORGE E. SCHILLING L.S. 16198
 555 NEW JERSEY AVE.
 ABSECON, N.J.

SCALE: 1" = 50' 1975

S H E E T 47

S H E E T 30
S H E E T 33

AMHERST AVE.

CLARENDON AVE.

CLARENDON AVE.

FREMONT AVE.

AVE.

BRUNSWICK DRIVE

BELMONT DRIVE


AVE.

AMHERST AVE.

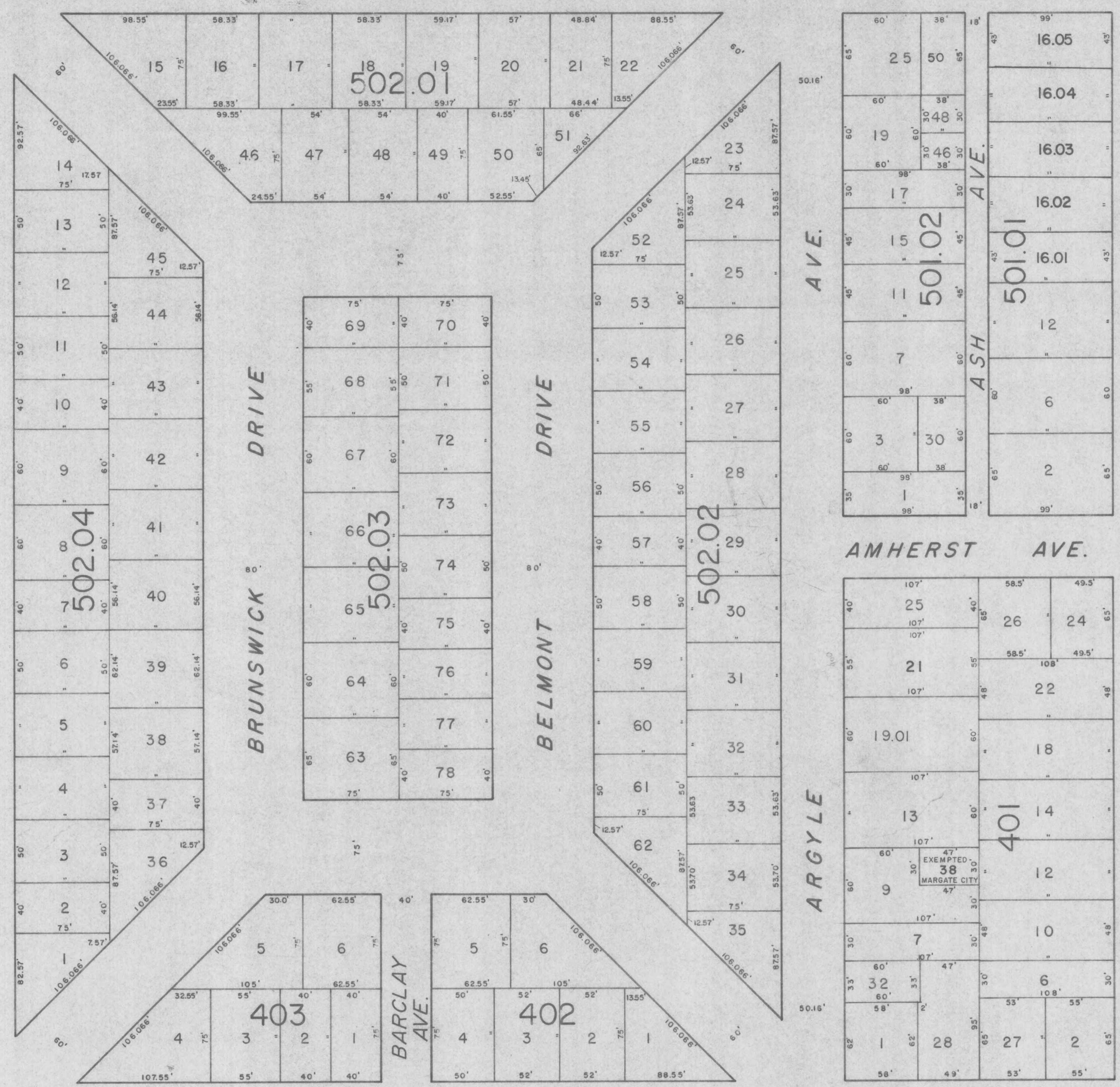
ARGYLE AVE.

FREDERICKSBURG AVE.

CITY OF VENTNOR



REVISED TO DECEMBER 1, 1996 BY REMINGTON & VERNICK ENGINEERS
REVISED TO JANUARY 1, 1995 BY REMINGTON & VERNICK ENGINEERS

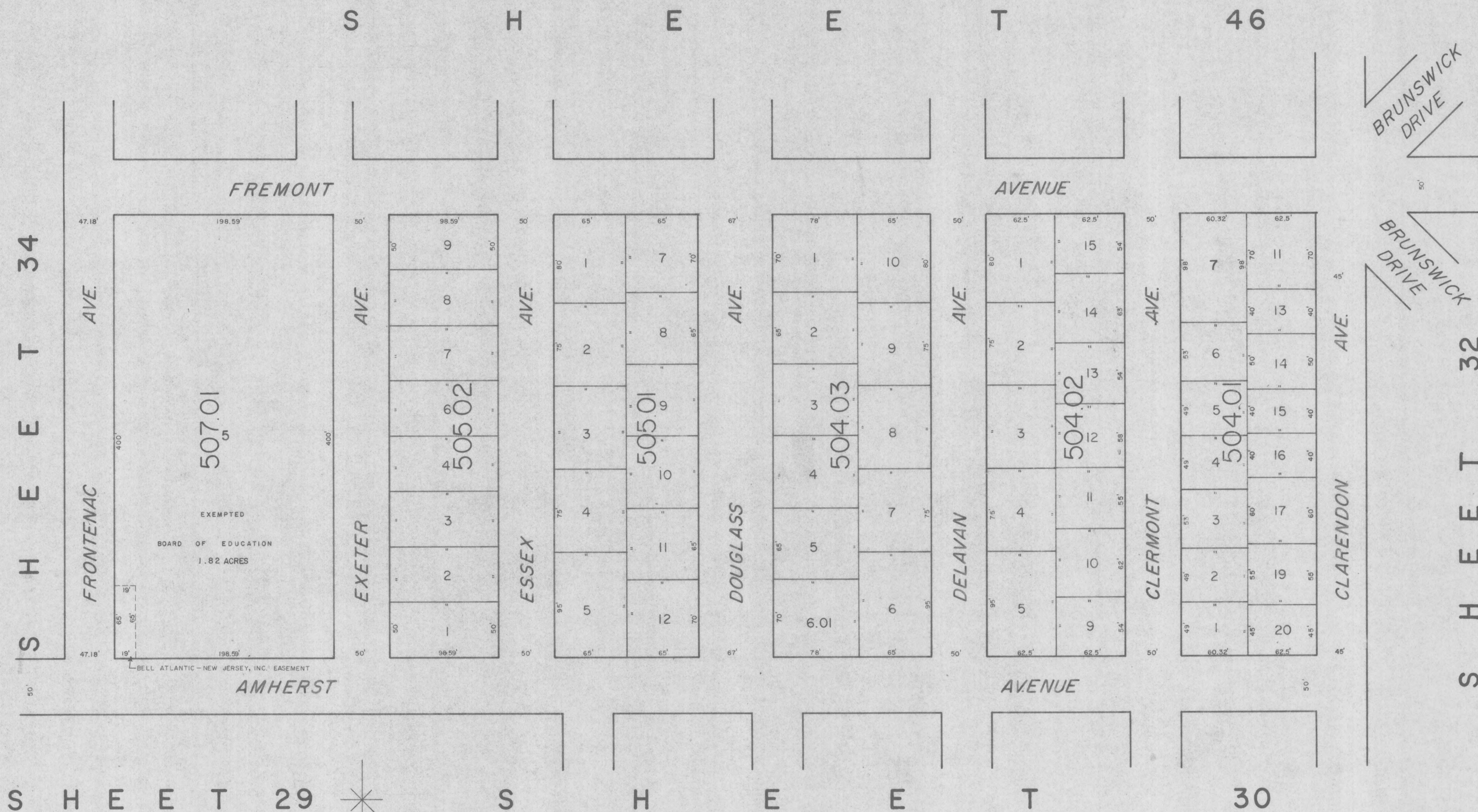


NEW JERSEY DEPARTMENT OF TREASURY
DIVISION OF TAXATION
PROPERTY ADMINISTRATION
APPROVED AS A TAX MAP PURSUANT TO THE
PROVISIONS OF CHAPTER 175, LAWS OF 1973, ETC.
FOR THE DIRECTOR, DIVISION OF TAXATION
BY *Alan Hoffmann*, P.E., A.L.S.
LIC. # 15434 MEMBER, ANALYSIS SECTION
DATE: MAR 2 1992 SERIAL NO. 733

TAX MAP
OF
MARGATE CITY
ATLANTIC CO., N.J.

PREPARED BY
J. THOMAS WOOD JR. P.E. & L.S. 8139
GEORGE E. SCHILLING L.S. 16198
555 NEW JERSEY AVE.
ARSECON, N.J.

SCALE: 1" = 50' 1975



REVISED TO DECEMBER 1, 1996 BY REMINGTON & VERNICK ENGINEERS

NEW JERSEY DEPARTMENT OF THE TREASURY
 DIVISION OF TAXATION
 PROPERTY ADMINISTRATION
 APPROVED AS A TAX MAP SUBJECT TO THE
 PROVISIONS OF CHAPTER 175, PART OF LAWS, ETC.
 FOR THE DEPARTMENT, DIVISION OF TAXATION
 BY *Don Halpern* P.E. & L.S.
 LIC. # 15434 PAPER, ANNUAL SECTION
 MAR 2 1997 SERIAL NO. 292

TAX MAP
 OF
 MARGATE CITY
 ATLANTIC CO., N.J.

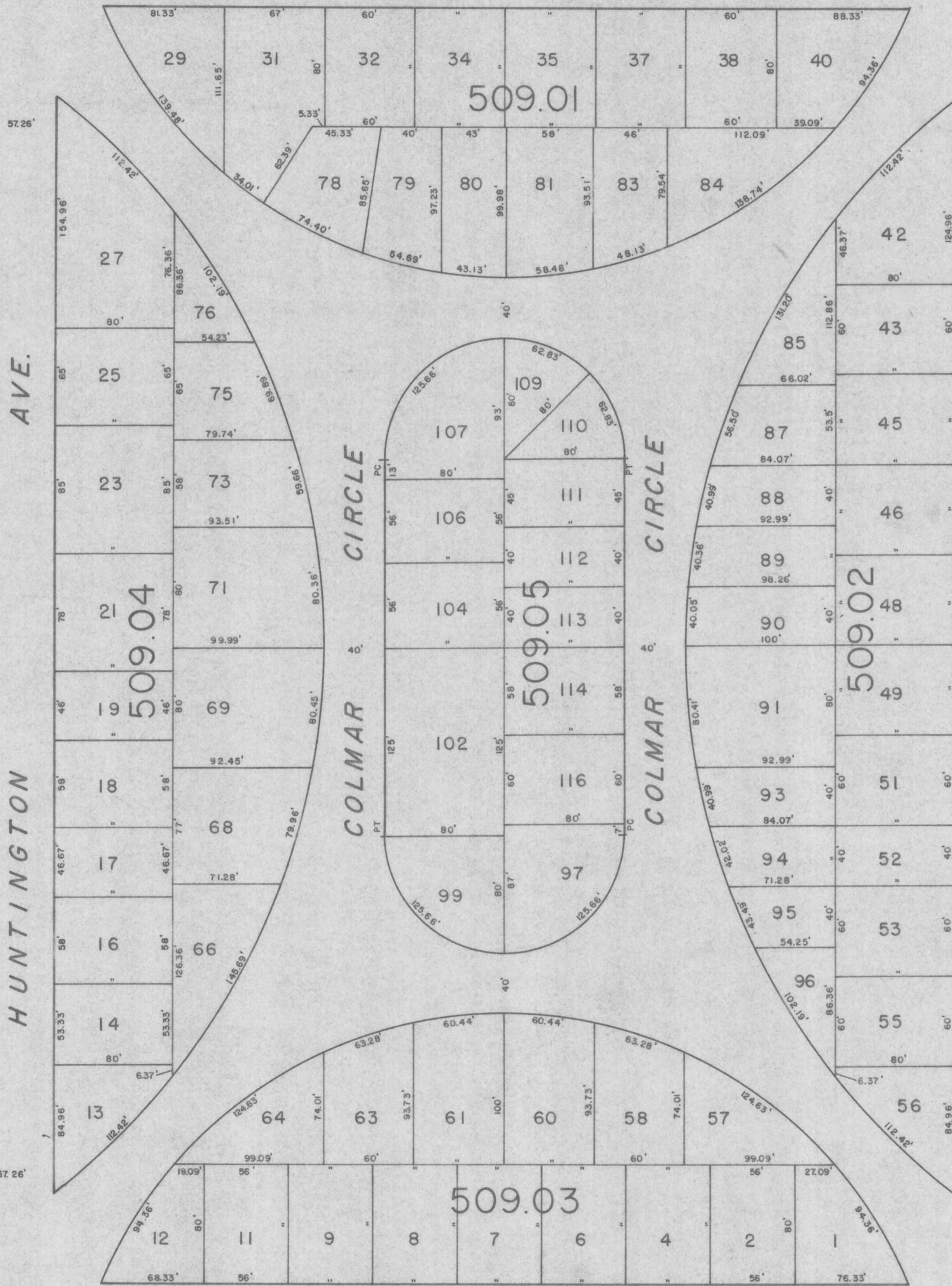
PREPARED BY
 J THOMAS WOOD JR. P.E. & L.S. 8139
 GEORGE E. SCHILLING L.S. 16198
 555 NEW JERSEY AVE.
 ABSECON, N.J.

SCALE: 1" = 50' 1975

S H E E T 44

FULTON AVE.

EDGMAR CIRCLE



AMHERST AVE.

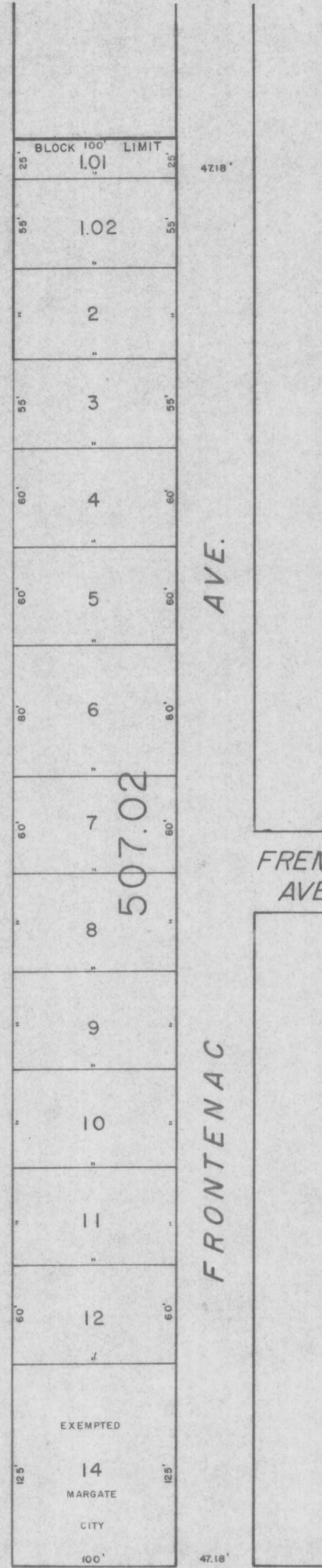
S H E E T 28

HAVERFORD AVE.

GRANVILLE AVE.

S H E E T 29

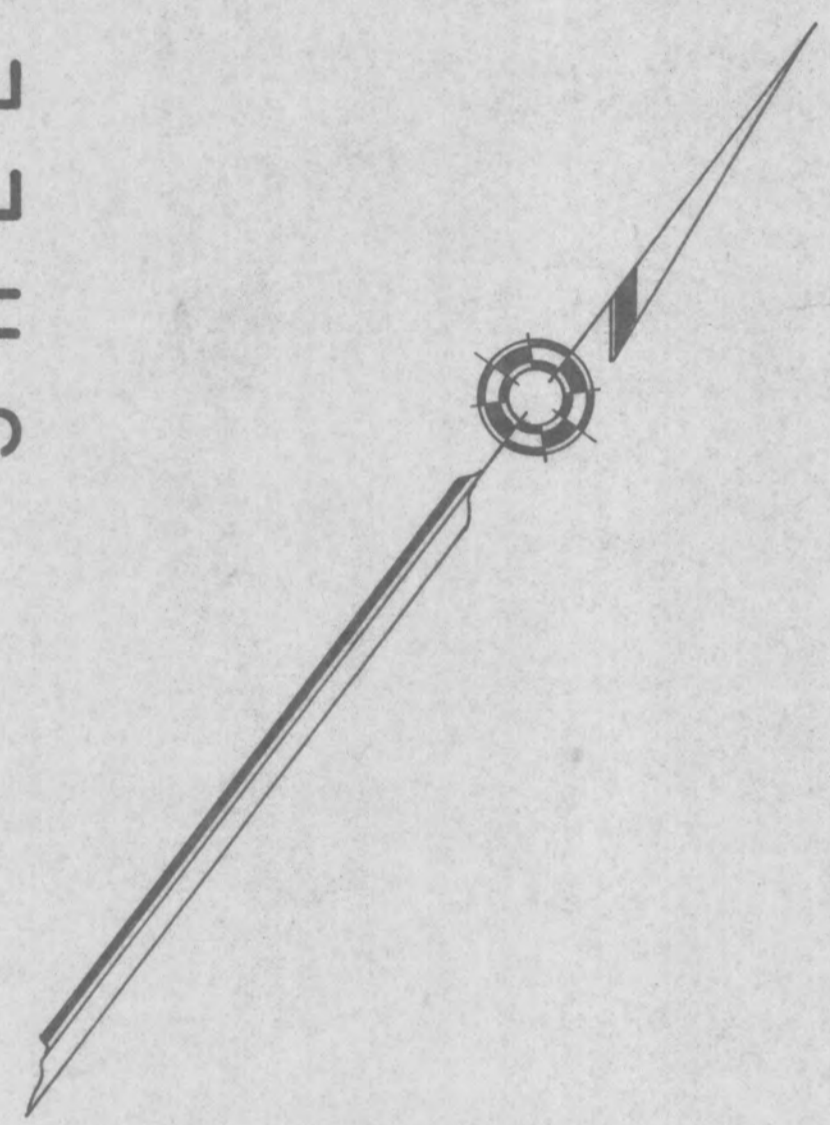
GLADSTONE AVE.



FREMONT AVE.

S H E E T 46

S H E E T 33



NEW JERSEY DEPARTMENT OF THE TREASURY
 DIVISION OF TAXATION
 RECEIVED AS A TAX MAP SUBJECT TO THE
 PROVISIONS OF CHAPTER 175, LAWS OF 1953, ETC.
 FOR THE ENGINEER, DIVISION OF TAXATION
 BY *Alan H. Haffner* P.E. & L.S.
 L.S. # 15434 ENGINEER, ANNEKEN SECTION
 DRAWN 2ND 1972 SERIAL NO. 783

TAX MAP
 OF
MARGATE CITY
 ATLANTIC CO., N.J.

PREPARED BY
 J. THOMAS WOOD JR. P.E. & L.S. 8139
 GEORGE E. SCHILLING L.S. 16198
 555 NEW JERSEY AVE.
 ABSECON, N.J.

SCALE : 1" = 50' 1975

S H E E T 44


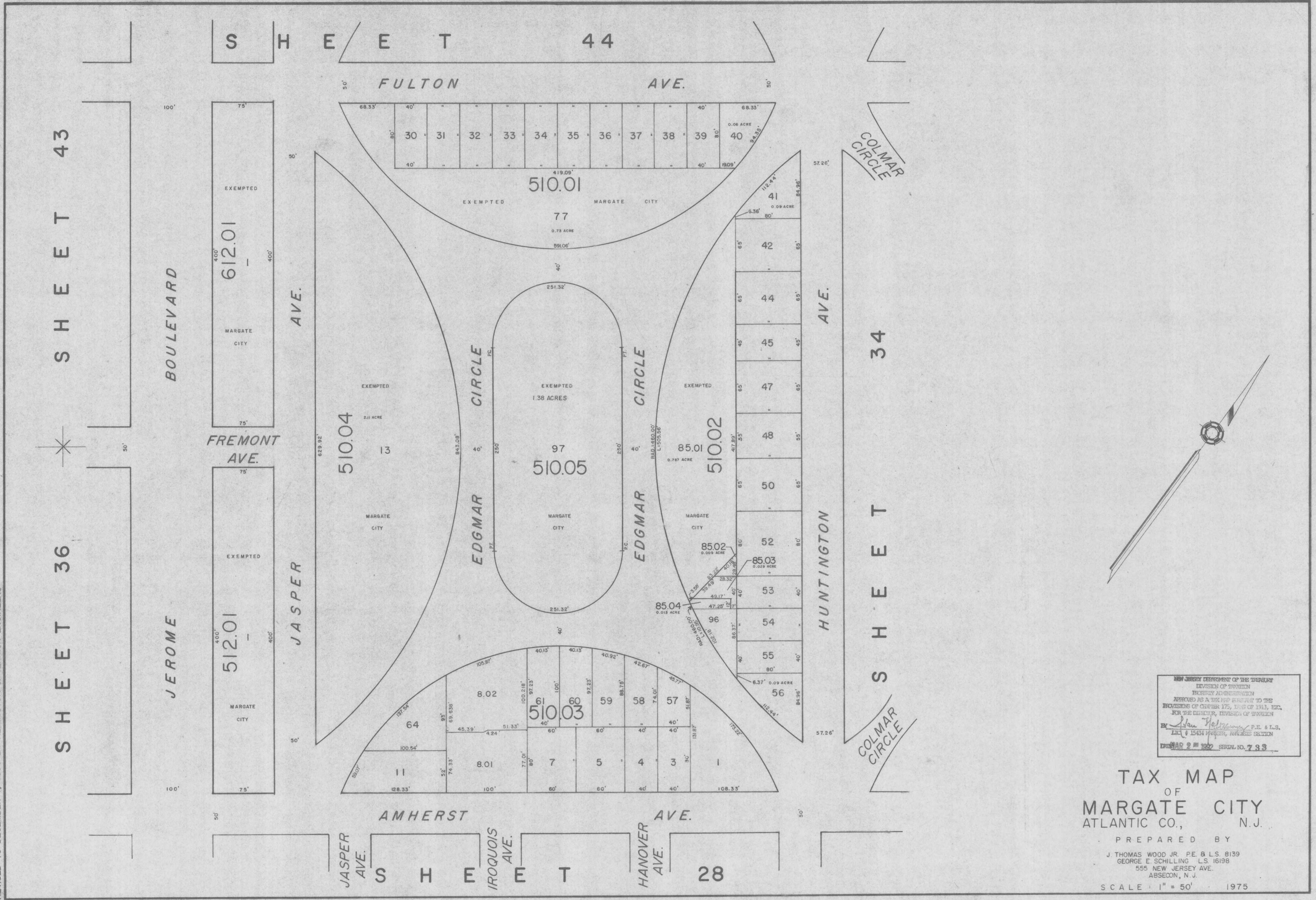
S H E E T 43

S H E E T 43

S H E E T 36

S H E E T 36

REVISED TO DECEMBER 1, 1996 BY REMINGTON & VERNICK ENGINEERS



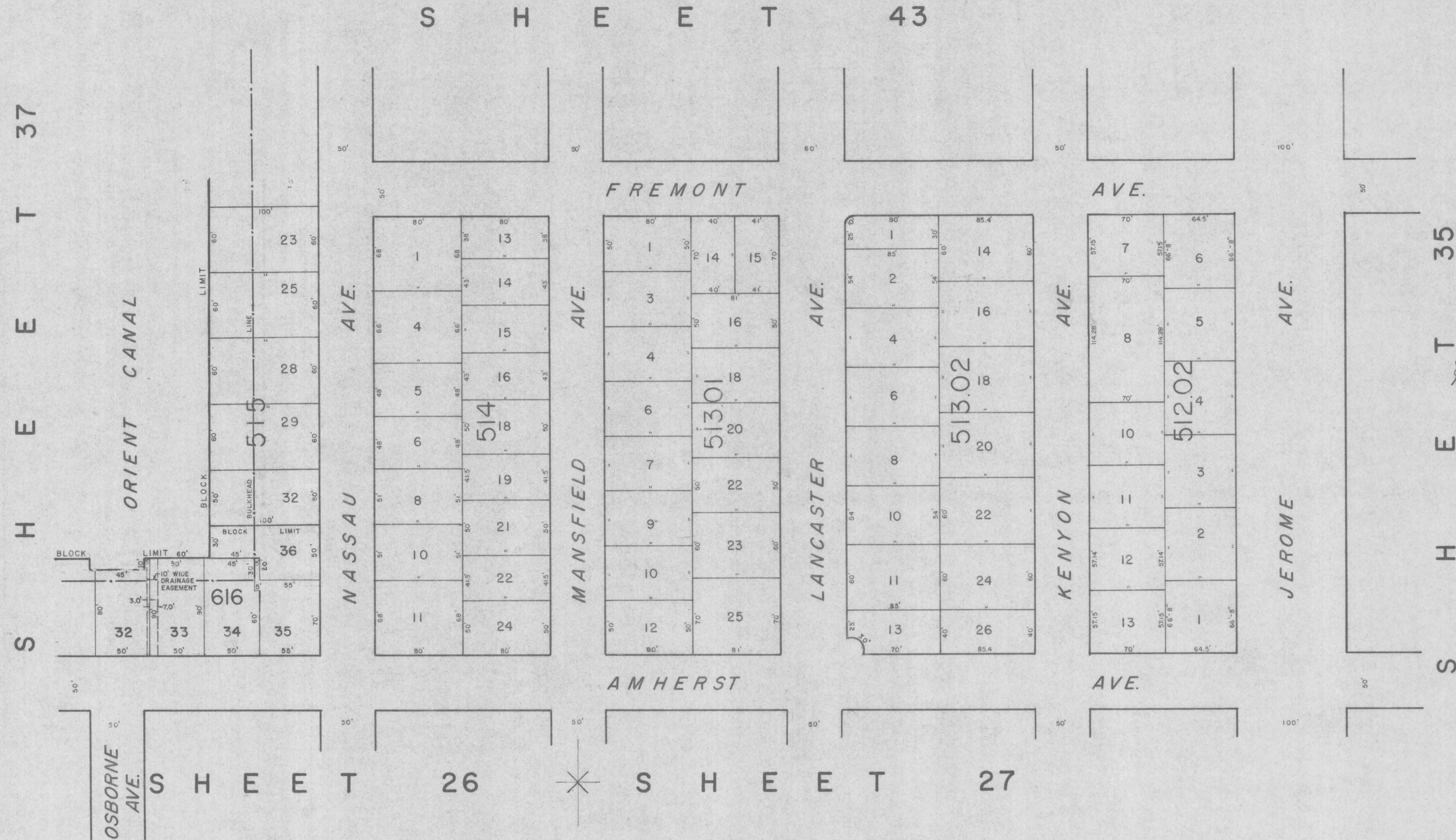
NEW JERSEY DEPARTMENT OF THE TREASURY
 DIVISION OF TAXATION
 HEREBY APPROVED AND
 APPROVED AS A TAX MAP SUBJECT TO THE
 PROVISIONS OF CHAPTER 175, LAWS OF 1913, ETC.,
 FOR THE DIRECTOR, DIVISION OF TAXATION
 BY *Alan Helman* P.E. & L.S.
 L.S. # 15434 WALKER, ANNEXES SECTION
 FEBRUARY 2, 1997 SERIAL NO. 733

TAX MAP
 OF
 MARGATE CITY
 ATLANTIC CO., N.J.

PREPARED BY
 J. THOMAS WOOD JR. P.E. & L.S. 8139
 GEORGE F. SCHILLING L.S. 16198
 555 NEW JERSEY AVE.
 ABSECON, N.J.

SCALE: 1" = 50' 1975

REVISED TO DECEMBER 31, 1995 BY REMINGTON & VERNICK ENGINEERS W/O 95-10



DEPARTMENT OF THE TREASURY
 DIVISION OF TAXATION
 DIVISION OF REVENUE
 APPROVED AS A TAX MAP UNDER THE
 PROVISIONS OF CHAPTER 125, LAWS OF 1913, ETC.
 FOR THE DISTRICT, DIVISION OF TAXATION
 BY *Alan Halperin* P.E. & L.S.
 LIC. # 15434 PAIDUP, SURVEYS SECTION
 DATE *MAR 2 1997* SERIAL NO. *733*

TAX MAP
 OF
 MARGATE CITY
 ATLANTIC CO., N.J.

PREPARED BY
 J. THOMAS WOOD JR. PE & LS. 8139
 GEORGE E. SCHILLING L.S. 16198
 555 NEW JERSEY AVE.
 ABSECON, N.J.

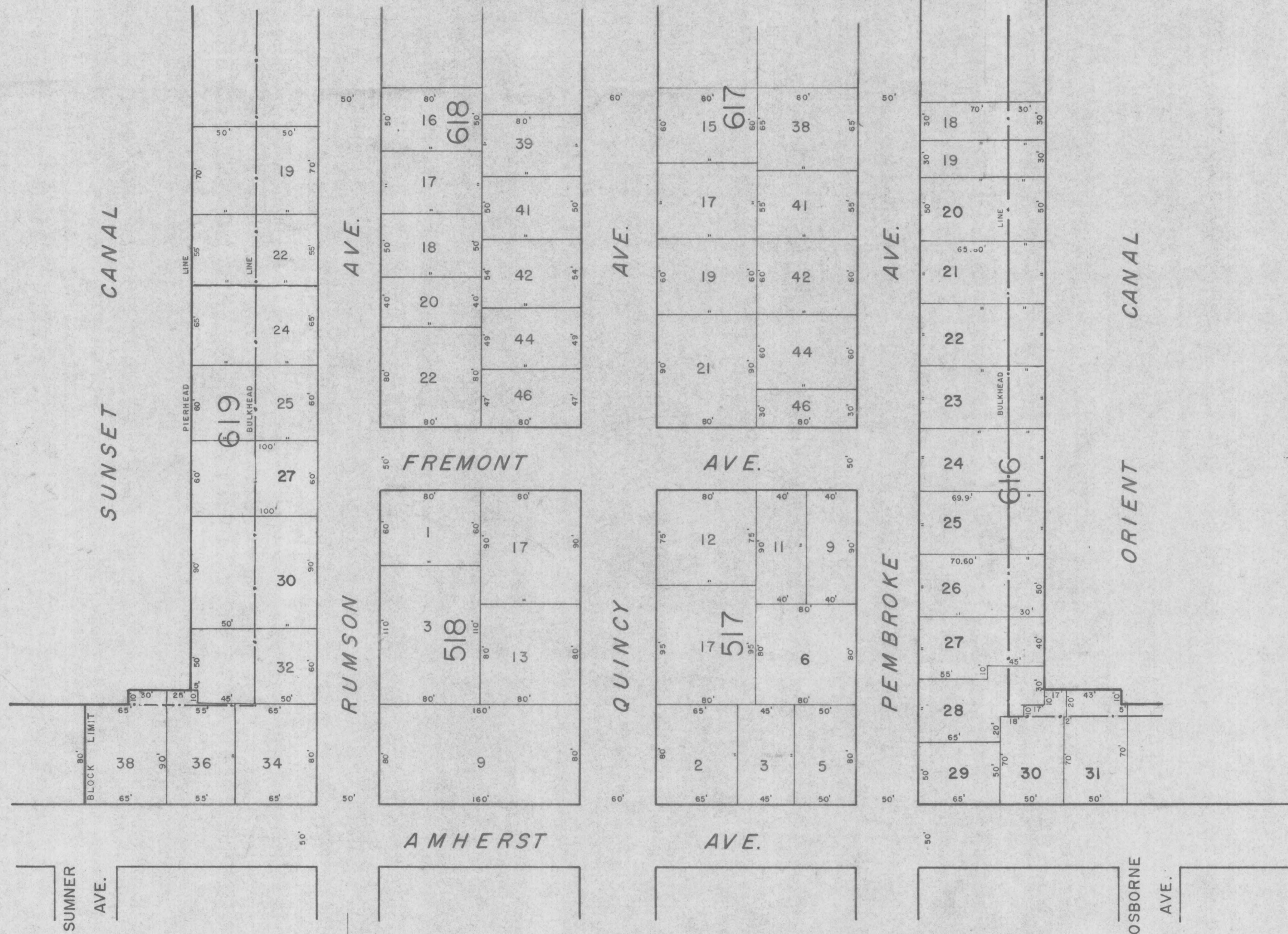
SCALE : 1" = 50' 1975

S H E E T 42

38

S H E E T

REVISED TO JANUARY 1, 1995 BY REMINGTON & VERNICK ENGINEERS



S H E E T 25

S H E E T 26

S H E E T 36


S H E E T 36

S H E E T 36

S H E E T 36

S H E E T 36

S H E E T 36



NEW JERSEY DEPARTMENT OF THE TREASURY
 DIVISION OF TAXATION
 PROPERTY ADMINISTRATION
 APPROVED AS A TAX MAP PURSUANT TO THE
 PROVISIONS OF CHAPTER 175, LAWS OF 1913, ETC.
 FOR THE DEPUTY, DIVISION OF TAXATION
 BY *John J. Hammann* P.E. & L.S.
 LIC. # 15434 MEASURER, ANALYSIS SECTION
 DATE **2-1-82** SERIAL NO. **733**

TAX MAP
 OF
 MARGATE CITY
 ATLANTIC CO., N.J.

PREPARED BY
 J. THOMAS WOOD JR. P.E. & L.S. 8139
 GEORGE E. SCHILLING L.S. 16198
 555 NEW JERSEY AVE.
 ABSECON, N.J.

SCALE : 1" = 50' 1975

S H E E T 41

THOROUGHFARE

AVE.

AVE.

AVE.

CANAL

SUNSET

37

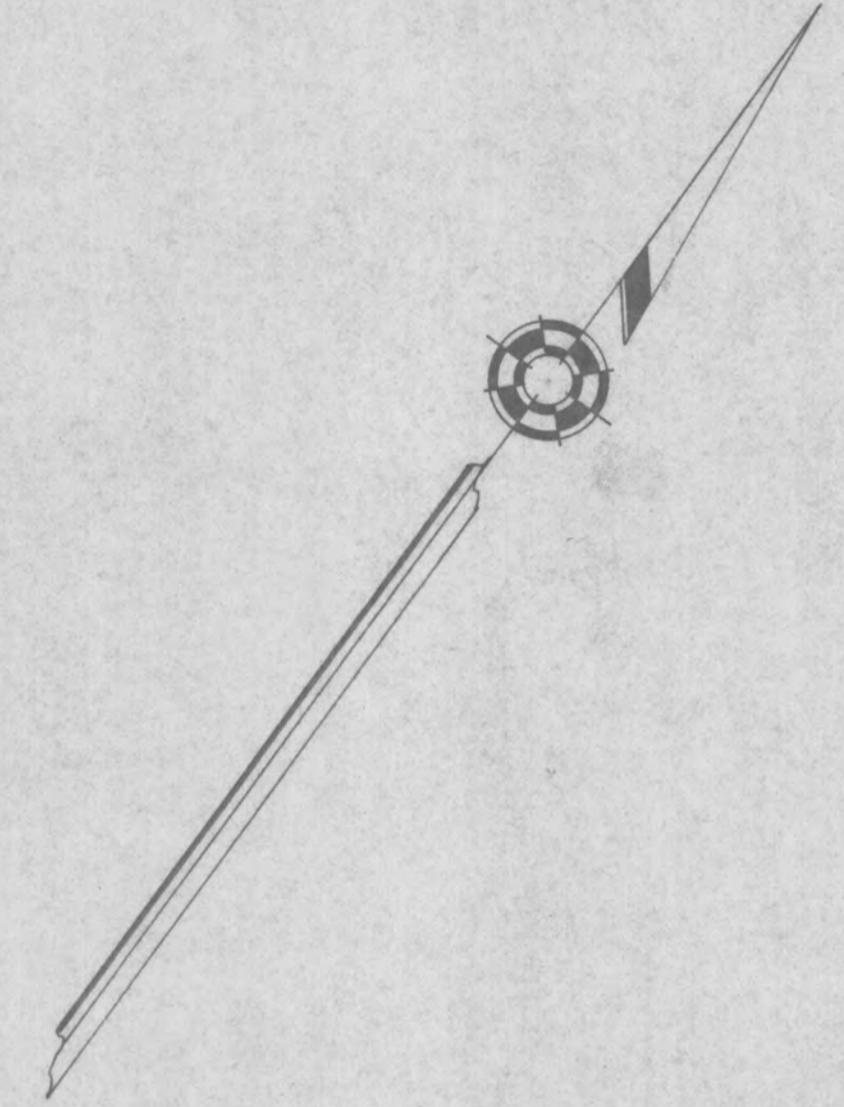
T

E

E

E

S

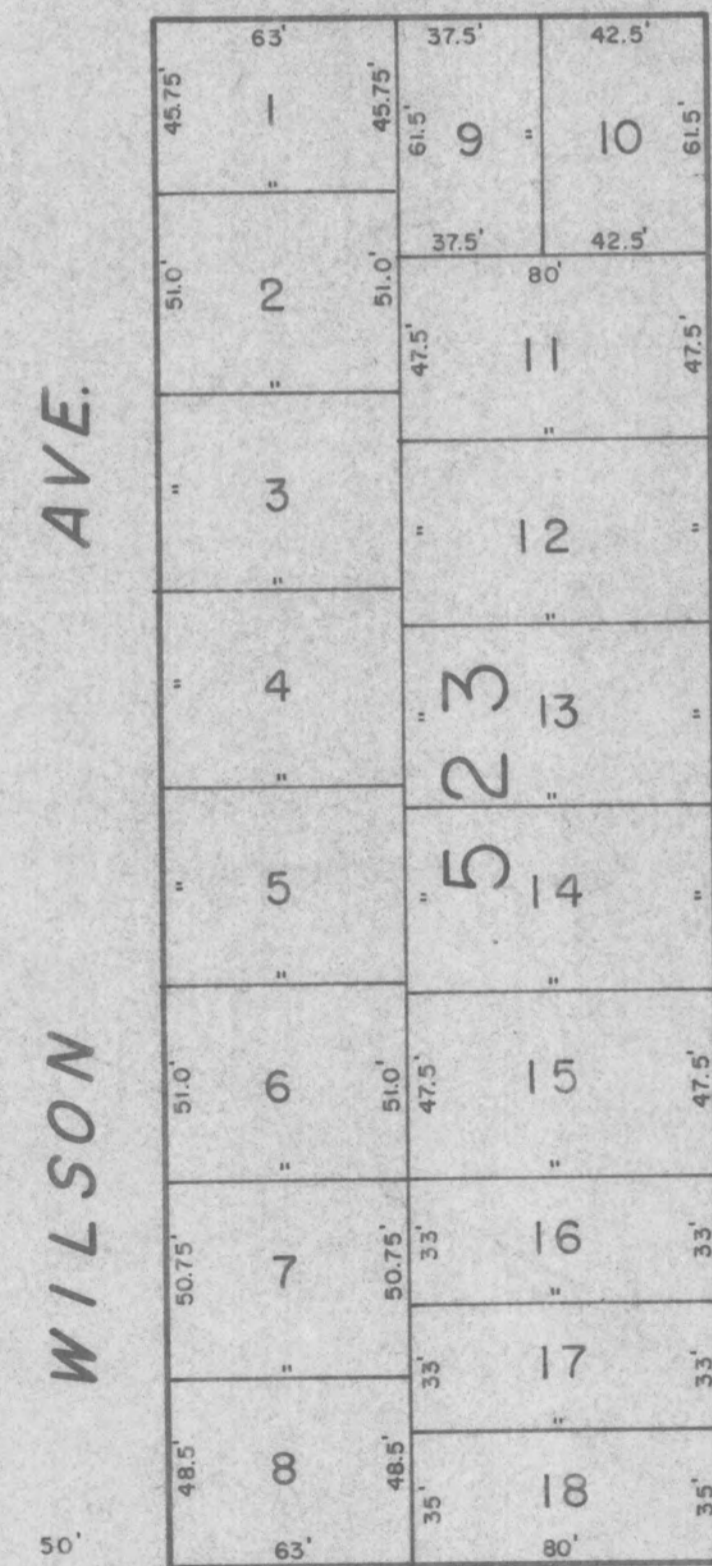


REVISED TO DECEMBER 31, 1995 BY REMINGTON & VERNICK ENGINEERS W/O 95-11
REVISED TO JANUARY 1, 1995 BY REMINGTON & VERNICK ENGINEERS

HARDING AVE.

S H E E T


39



AMHERST

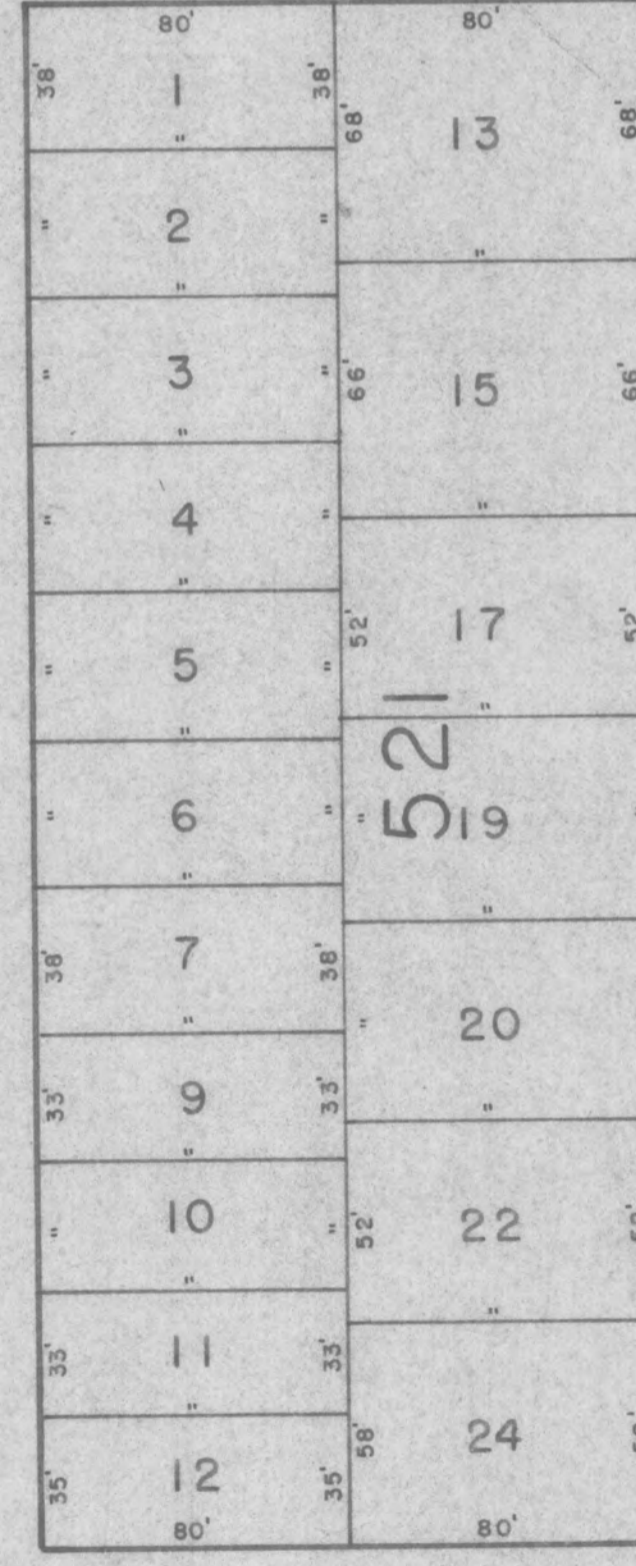
WILSON

VEVNDOME

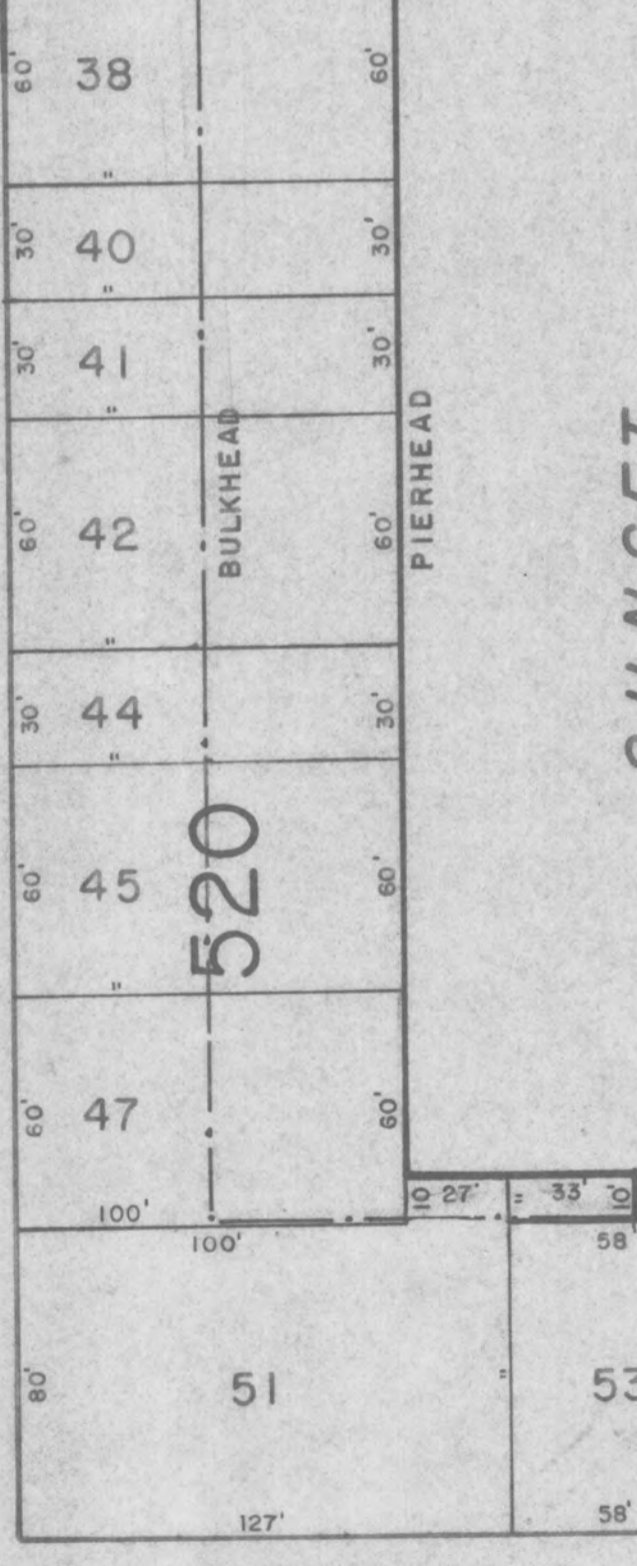


UNION

AVE.



THURLOW



SUMNER AVE.

25

S H E E T

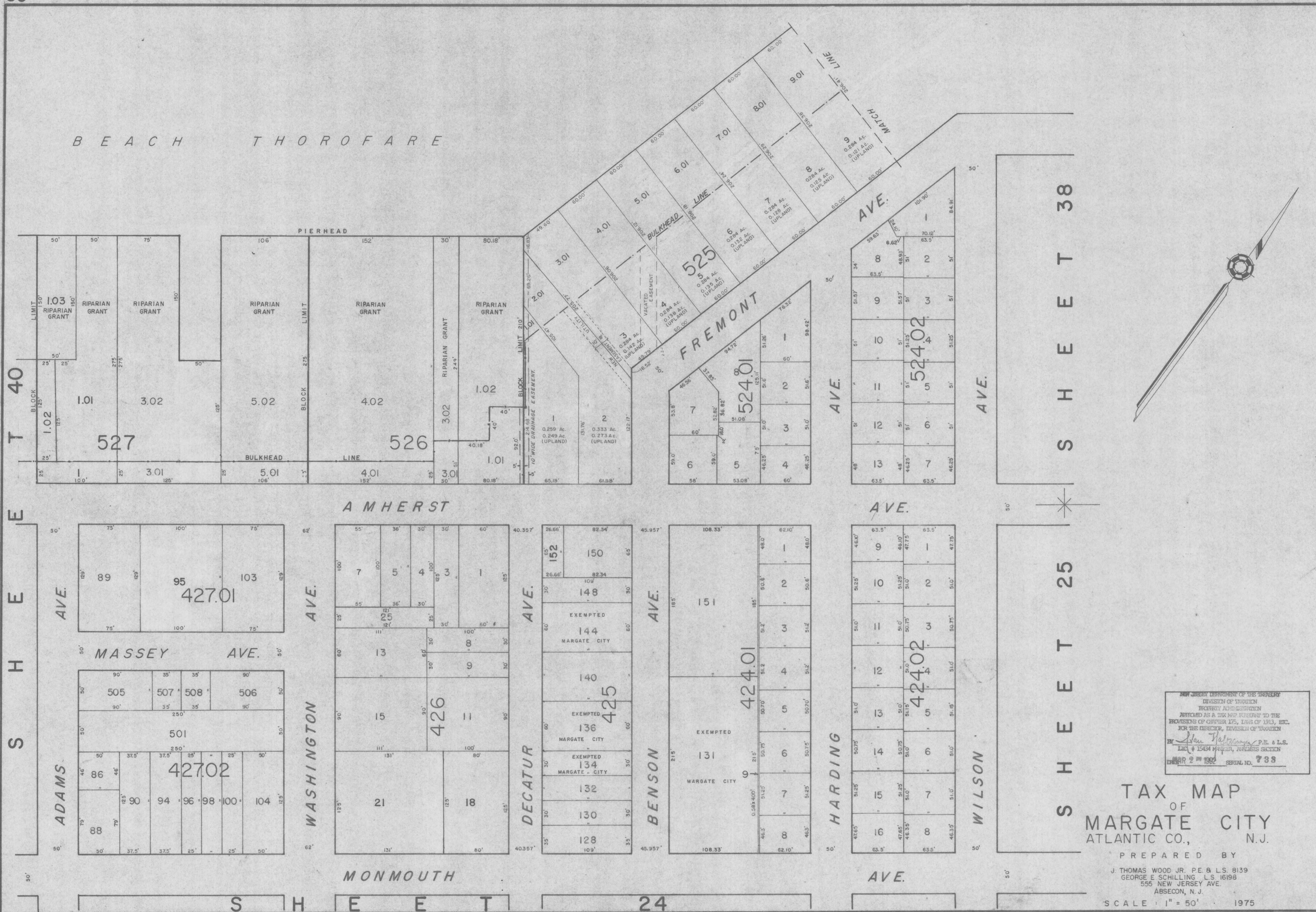
NEW JERSEY DEPARTMENT OF THE TREASURY
DIVISION OF TAXATION
PROPERTY ADMINISTRATION
APPROVED AS A TAX MAP SUBJECT TO THE
PROVISIONS OF CHAPTER 175, LAWS OF 1913, ETC.
FOR THE DEPARTMENT, DIVISION OF TAXATION
BY: *John H. [Signature]* P.E. & L.S.
LIC. # 15434 ENGINEER, SURVEYOR SECTION
DATE: MAR 2 1992 SERIAL NO. 793

TAX MAP
OF
MARGATE CITY
ATLANTIC CO., N.J.

PREPARED BY
J. THOMAS WOOD JR. P.E. & L.S. 8139
GEORGE E. SCHILLING L.S. 16198
555 NEW JERSEY AVE.
ABSECON, N.J.

SCALE: 1" = 50' 1975

REVISED TO DECEMBER 31, 1995 BY REMINGTON & VERNICK ENGINEERS W/O 95-09, W/O 95-11
REVISED TO JANUARY 1, 1995 BY REMINGTON & VERNICK ENGINEERS

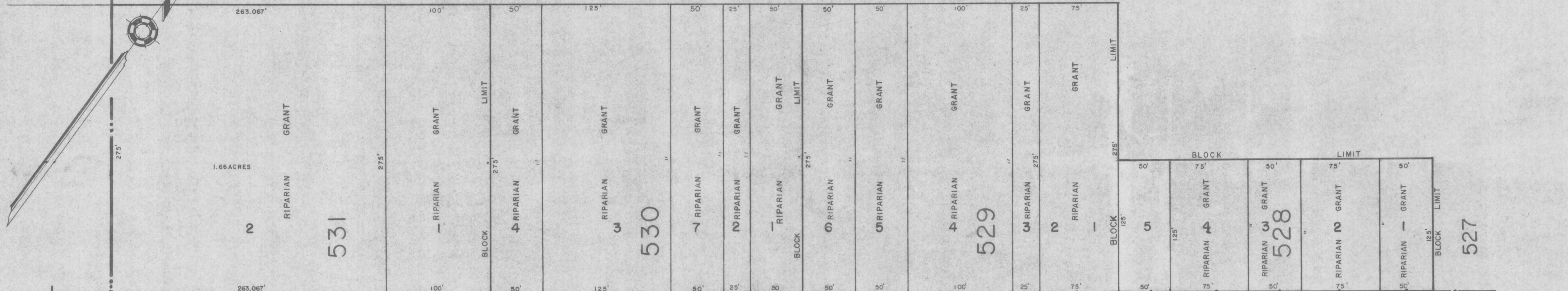


NEW JERSEY DEPARTMENT OF THE TREASURY
DIVISION OF TAXATION
PROPERTY ADMINISTRATION
APPROVED AS A TAX MAP PURSUANT TO THE
PROVISIONS OF CHAPTER 175, LEGIS. STAT. 1913, ETC.
FOR THE DIRECTOR, DIVISION OF TAXATION
John P. ... P.E. & L.S.
LIC. # 15434 MASTER, ANALYSIS SECTION
MAY 2 1992 SERIAL NO. 733

TAX MAP
OF
MARGATE CITY
ATLANTIC CO., N.J.

PREPARED BY
J. THOMAS WOOD JR. P.E. & L.S. 8139
GEORGE E SCHILLING L.S. 16198
555 NEW JERSEY AVE.
ABSECON, N.J.
SCALE: 1" = 50' 1975

B E A C H T H O R O F A R E



A M H E R S T

A V E.

B O R O U G H O F L O N G P O R T

A V E.

C O O L I D G E

A V E.

M O N R O E

A V E.

M A D I S O N

A V E.

J E F F E R S O N

A V E.

A D A M S

M A S S E Y A V E.

39

5

6

16

20

22

25

28

32

36

40

44

48

52

56

60

64

68

72

76

80

84

88

92

96

100

104

108

112

116

120

124

128

132

136

140

144

148

152

156

160

164

168

172

176

180

184

188

192

196

200

204

208

212

216

220

224

228

232

236

240

244

248

252

256

260

264

268

272

276

280

284

288

292

296

300

304

308

312

316

320

324

328

332

336

340

344

348

352

356

360

364

368

372

376

380

384

388

392

396

400

404

408

412

416

420

424

428

432

436

440

444

448

452

456

460

464

468

472

476

480

484

488

492

496

500

504

508

512

516

520

524

528

532

536

540

544

548

552

556

560

564

568

572

576

580

584

588

592

596

600

604

608

612

616

620

624

628

632

636

M O N M O U T H

23

S H E E T

TAX MAP OF MARGATE CITY ATLANTIC CO., N.J.

NEW JERSEY DEPARTMENT OF THE TREASURY DIVISION OF TAXATION PROPERTY RE-ASSESSMENT PREPARED AS A TAX MAP PURSUANT TO THE PROVISIONS OF CHAPTER 175, LEGISLATIVE STATUTES OF 1983, ETC. FOR THE DISTRICT, DIVISION OF TAXATION BY *John P. ...* P.E. & L.S. INC. 1544 MARLER, WALLING SECTION


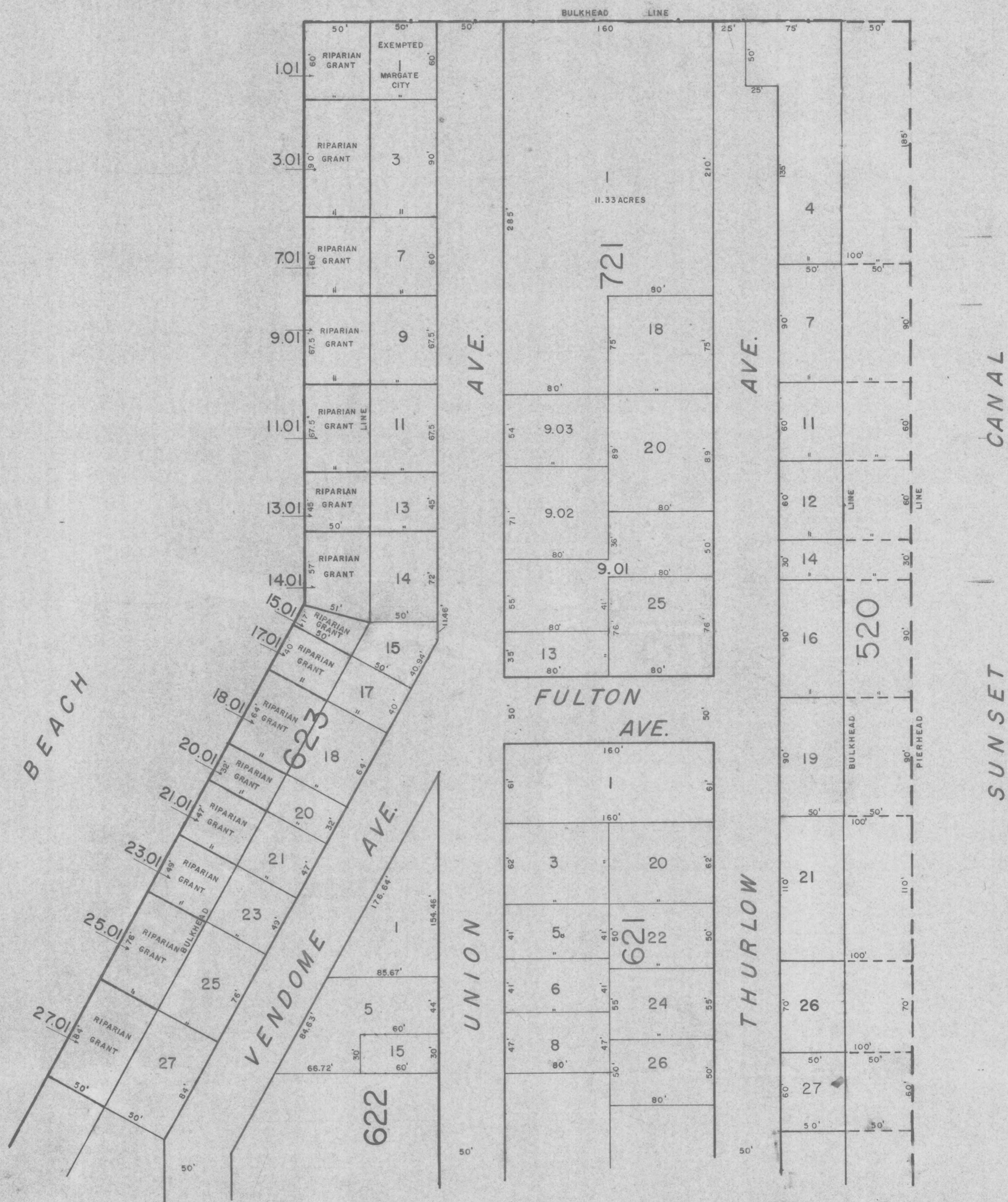
PREPARED BY J. THOMAS WOOD JR. P.E. & L.S. 8139 GEORGE E. SCHILLING L.S. 16198 555 NEW JERSEY AVE. ABSECON, N.J.

SCALE: 1" = 50' 1975

REVISED TO DECEMBER 1, 1996 BY REMINGTON & VERNICK ENGINEERS & ARCHITECTS
REVISED TO JANUARY 1, 1995 BY REMINGTON & VERNICK ENGINEERS

THOROUGHFARE

EGG HARBOR TWP.



REVISED TO DECEMBER 31, 1995 BY REMINGTON & VERNICK ENGINEERS W/O 95-14
 REVISED TO JANUARY 1, 1995 BY REMINGTON & VERNICK ENGINEERS

SHEET 38

SHEET 38

NEW JERSEY DEPARTMENT OF THE TREASURY
 DIVISION OF TAXATION
 PROPERTY REASSESSMENT
 AUTHORED BY A TAX MAP REFERRED TO THE
 REVISIONS OF CHAPTER 175, LRS OF 1981, ETC.
 FOR THE DIRECTOR, DIVISION OF TAXATION
 BY *Alan P. Williams* P.E. & L.S.
 LIC. # 15434 MANAGER, PLANNING SECTION
 DATE 7 2 1982 SERIAL NO. 733

TAX MAP
 OF
 MARGATE CITY
 ATLANTIC CO., N.J.

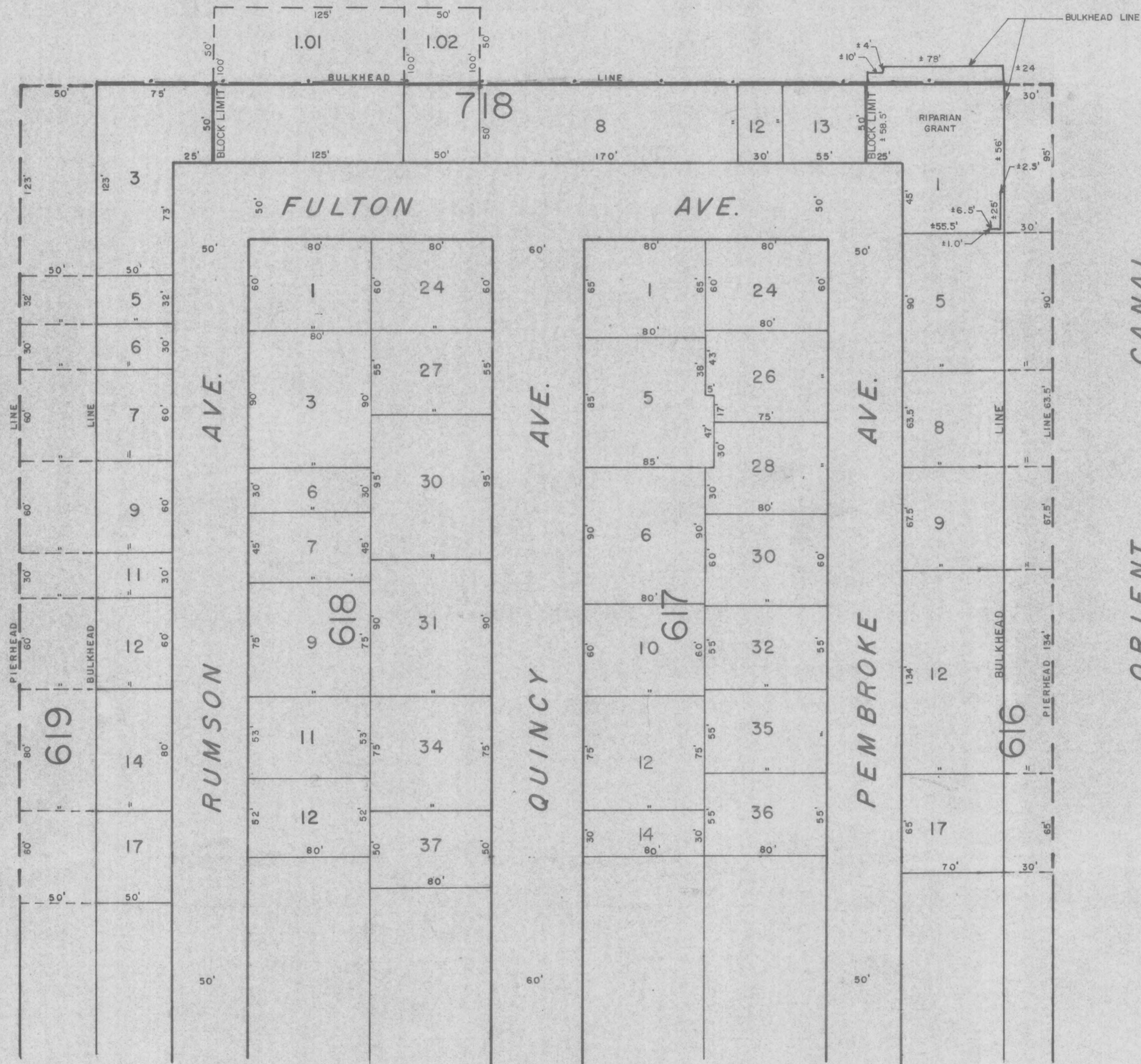
PREPARED BY
 J. THOMAS WOOD JR. P.E. & L.S. 8139
 GEORGE E. SCHILLING L.S. 16198
 555 NEW JERSEY AVE.
 ABSECON, N.J.

SCALE: 1" = 50' 1975

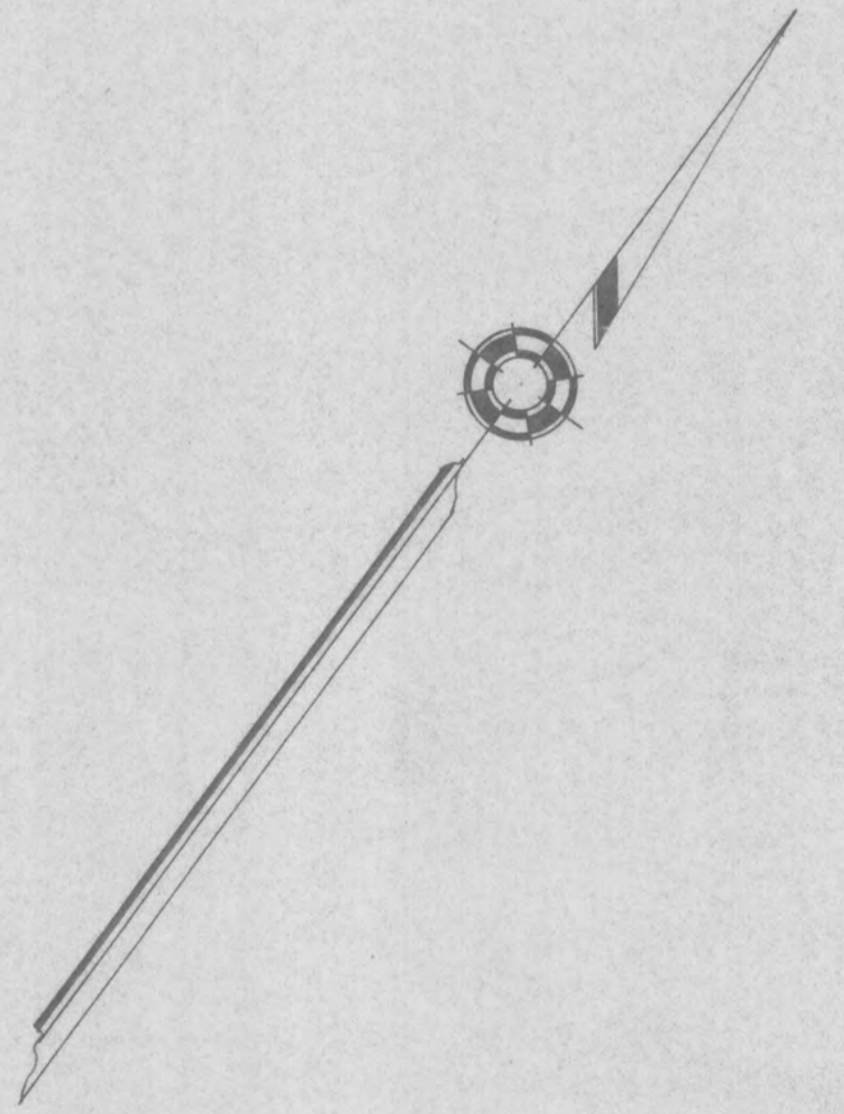
BEACH THOROUGHFARE

SHEET 41

SHEET 43



SHEET 37



REVISED TO JANUARY 1, 1995 BY REMINGTON & VERNICK ENGINEERS

NEW JERSEY DEPARTMENT OF THE TREASURY
 DIVISION OF TAXATION
 PROPERTY ADMINISTRATION
 PREPARED AS A TAX MAP PURSUANT TO THE
 PROVISIONS OF CHAPTER 175, LAWS OF 1913, ETC.
 FOR THE DIRECTOR, DIVISION OF TAXATION
 BY *Stan Radwan*, P.E. & L.S.
 LIC. # 15434 MANAGER, ANALYSIS SECTION
 EXPIRES 2 1992 SERIAL NO. 233

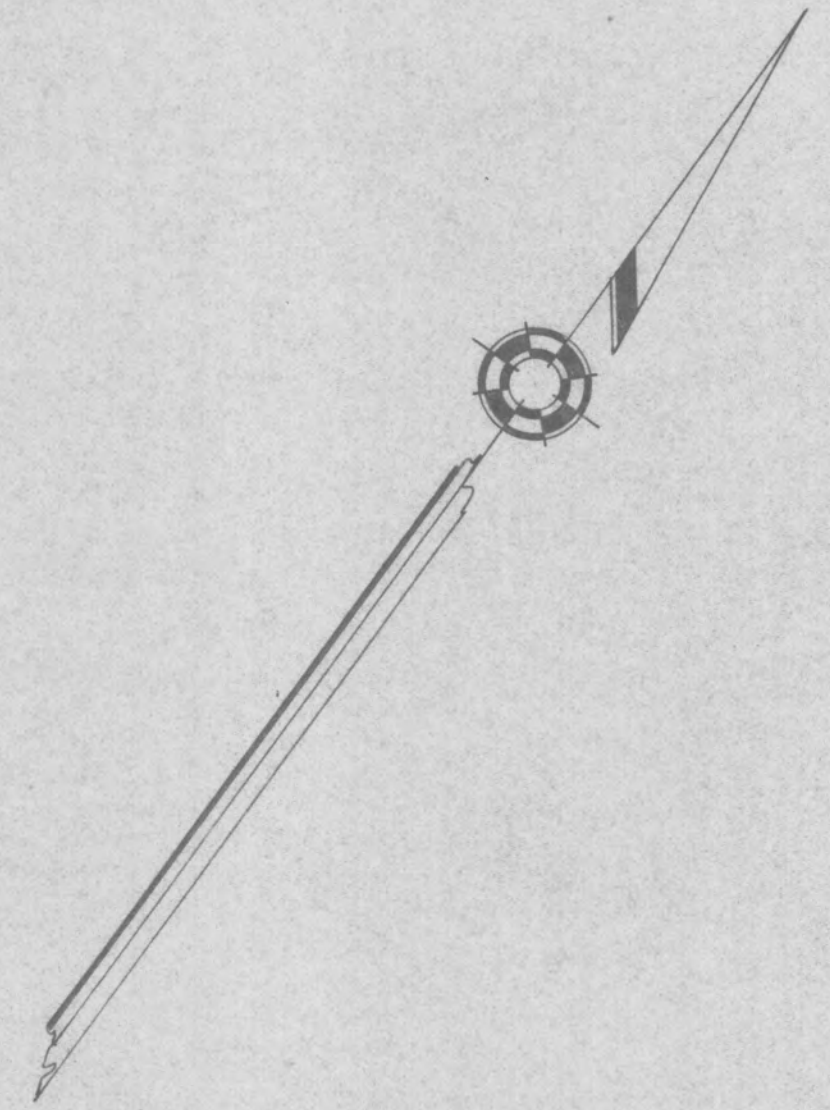
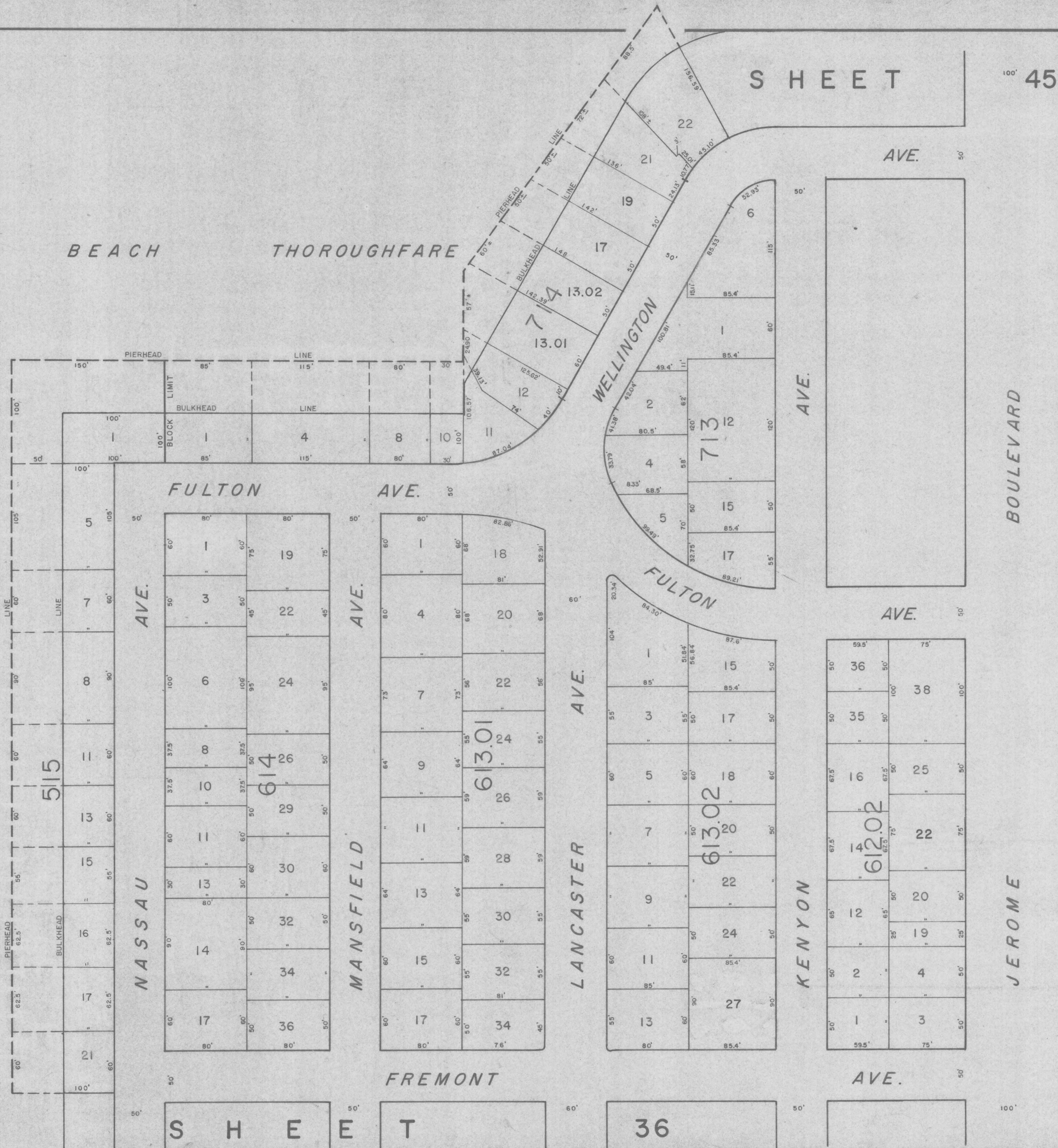
TAX MAP
 OF
 MARGATE CITY
 ATLANTIC CO., N.J.

PREPARED BY
 J. THOMAS WOOD JR. PE. & L.S. 8139
 GEORGE E. SCHILLING L.S. 16198
 555 NEW JERSEY AVE.
 ABSECON, N. J.

SCALE : 1" = 50' 1975

REVISED TO DECEMBER, 31, 1995 BY REMINGTON & VERNICK ENGINEERS W/O 95-13
REVISED TO JANUARY 1, 1995 BY REMINGTON & VERNICK ENGINEERS

ORIENT CANAL



SHEET 45

FULTON AVE.

SHEET 35

JEROME

TAX MAP
OF
MARGATE CITY
ATLANTIC CO., N.J.

PREPARED BY

J. THOMAS WOOD JR. P.E. & L.S. 8139
GEORGE E. SCHILLING L.S. 16198
555 NEW JERSEY AVE.
ABSECON, N.J.

SCALE: 1" = 50' 1975

NEW JERSEY DEPARTMENT OF THE TREASURY
DIVISION OF TAXATION
PROPERTY ADMINISTRATION
RECORDED AS A RETURN PAYMENT TO THE
TREASURY OF NEW JERSEY, TAX OF 1993, ETC.
FOR THE DEPUTY, DIVISION OF TAXATION
BY *John Hoffmann* P.E. & L.S.
LIC. # 15434 ENGINEER, ANALYSIS SECTION
DATE: MAR 2 1992 SERIAL NO. 833

S H E E T 51

MARSHALL AVE.

AVE.

SEASIDE COURT

45

S H E E T

H U N T I N G T O N

S H E E T

SEASIDE COURT

AVE.

H U N T I N G T O N

FULTON AVE.

S H E E T 34

GILMAR CIRCLE

GILMAR CIRCLE

AVE.

G L A D S T O N E

AVE.

F R O N T E N A C

49


S H E E T

46

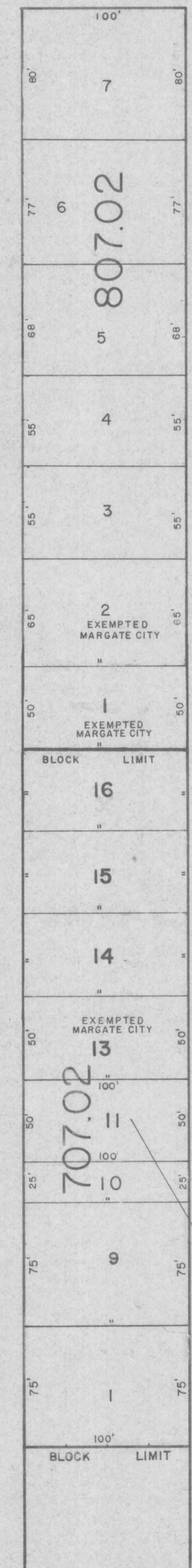
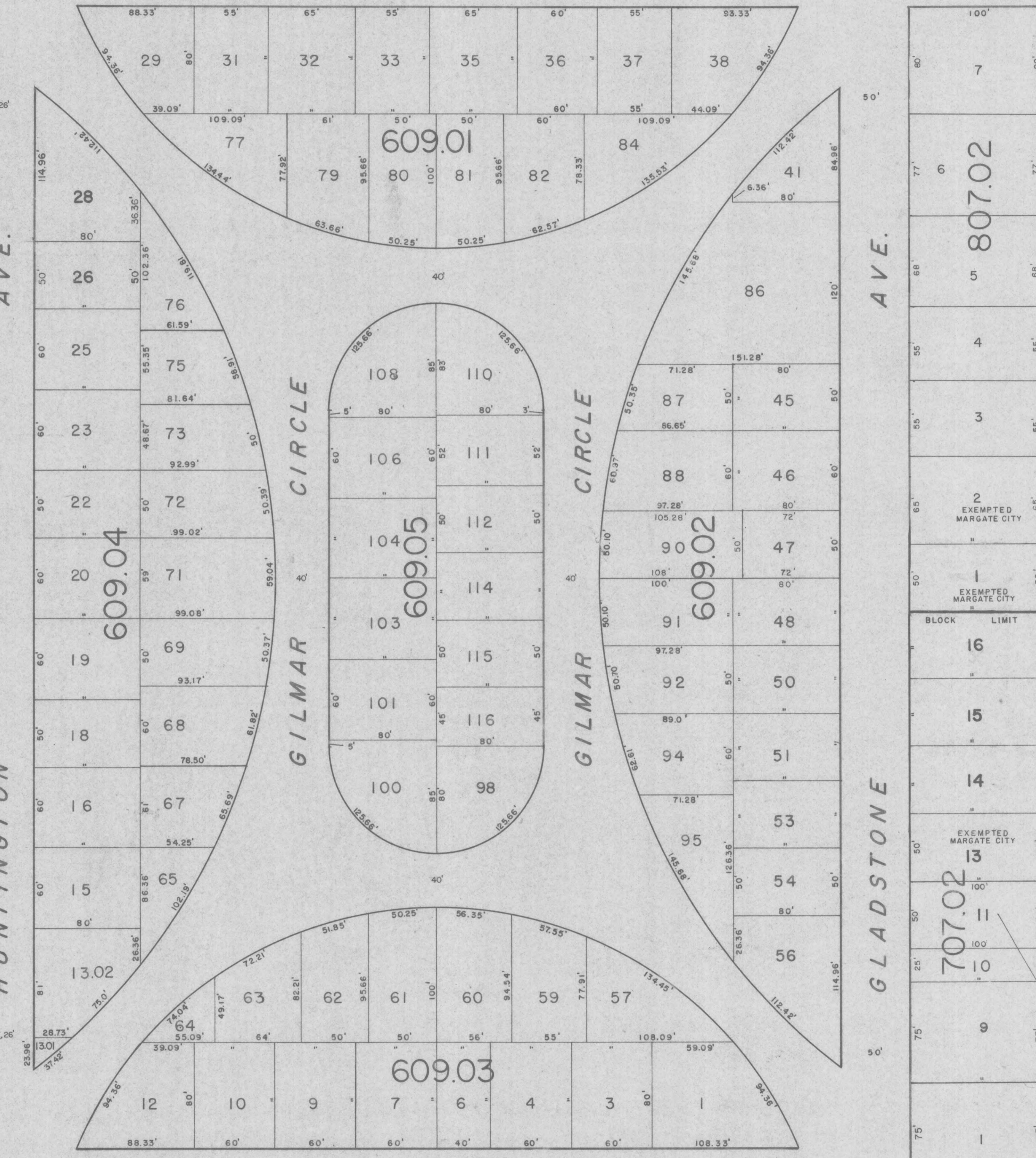
S H E E T

WELLINGTON AVE.

RIPARIAN GRANT



REVISED TO DECEMBER 31, 1995 BY REMINGTON & VERNICK ENGINEERS W/O 95-21
REVISED TO JANUARY 1, 1995 BY REMINGTON & VERNICK ENGINEERS



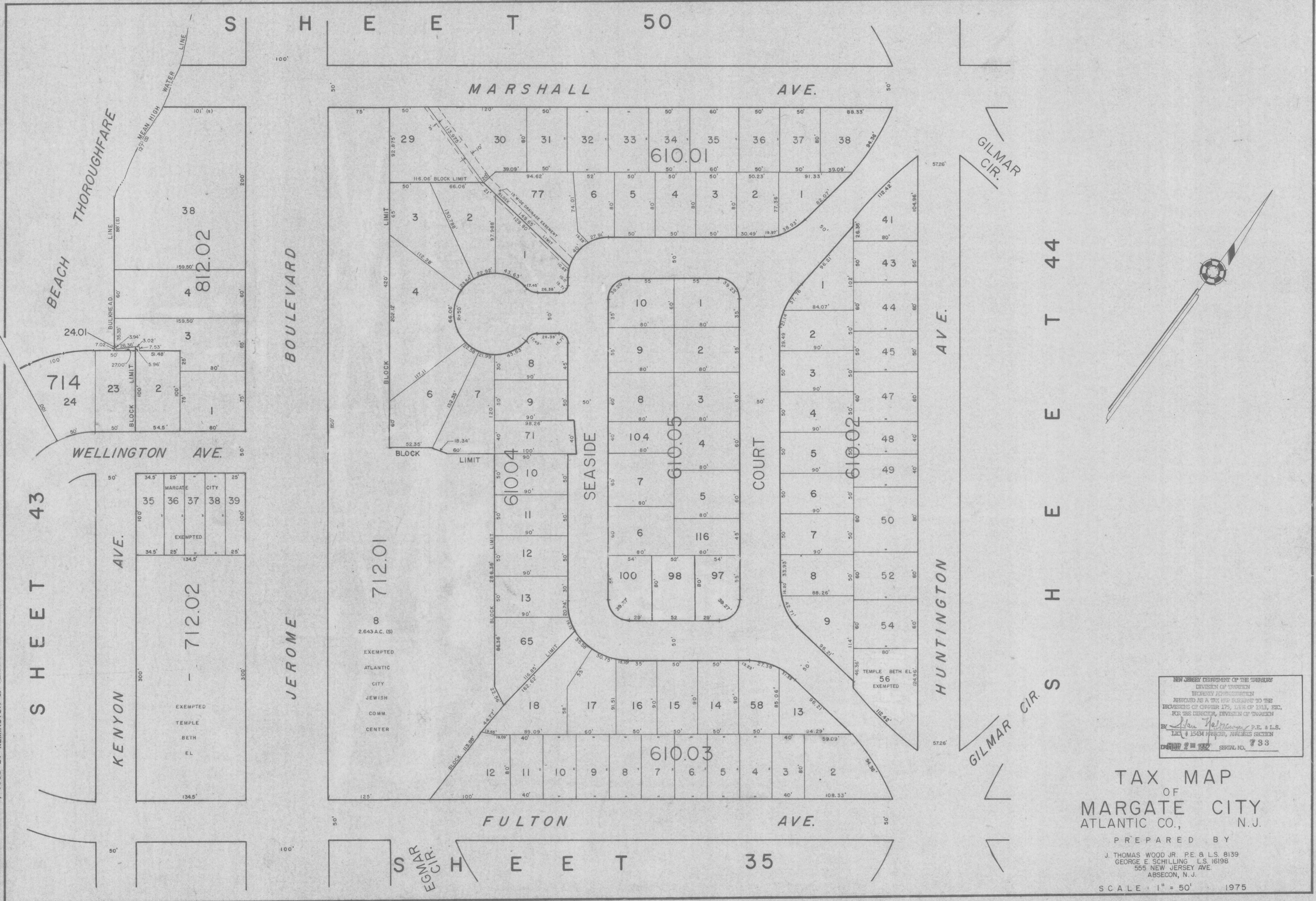
NEW JERSEY DEPARTMENT OF TREASURY
DIVISION OF TAXATION
TAX MAP ADMINISTRATION
APPROVED AS A TAX MAP PURSUANT TO THE
PROVISIONS OF CHAPTER 175, LAW OF 1913, ETC.
FOR THE DIRECTOR, DIVISION OF TAXATION
By *Van Halbeek*, P.E. & L.S.
L.A.C. # 15434-PANZER, TAXING SECTION
DATE: 12/21/92 SERIAL NO. 783

TAX MAP
OF
MARGATE CITY
ATLANTIC CO., N.J.

PREPARED BY
J. THOMAS WOOD JR. PE & L.S. 8139
GEORGE E. SCHILLING L.S. 16198
555 NEW JERSEY AVE.
ABSECON, N.J.

SCALE: 1" = 50' 1975

REVISED TO DECEMBER 31, 1995 BY REMINGTON & VERNICK ENGINEERS W/O 95-12, W/O 95-23
REVISED TO JANUARY 1, 1995 BY REMINGTON & VERNICK ENGINEERS



NEW JERSEY DEPARTMENT OF THE TREASURY
DIVISION OF TAXATION
PROPERTY APPROPRIATION
RECORDED AS A PUBLIC RECORD TO THE
PROVISIONS OF CHAPTER 175, LRS OF 1913, ETC.
FOR THE DIRECTOR, DIVISION OF TAXATION
BY *Alan Halperin*, P.E. & L.S.
LIC # 15434 ENGINEER, ANALYSIS SECTION
DRAWING 2-1997 SERIAL NO. 733


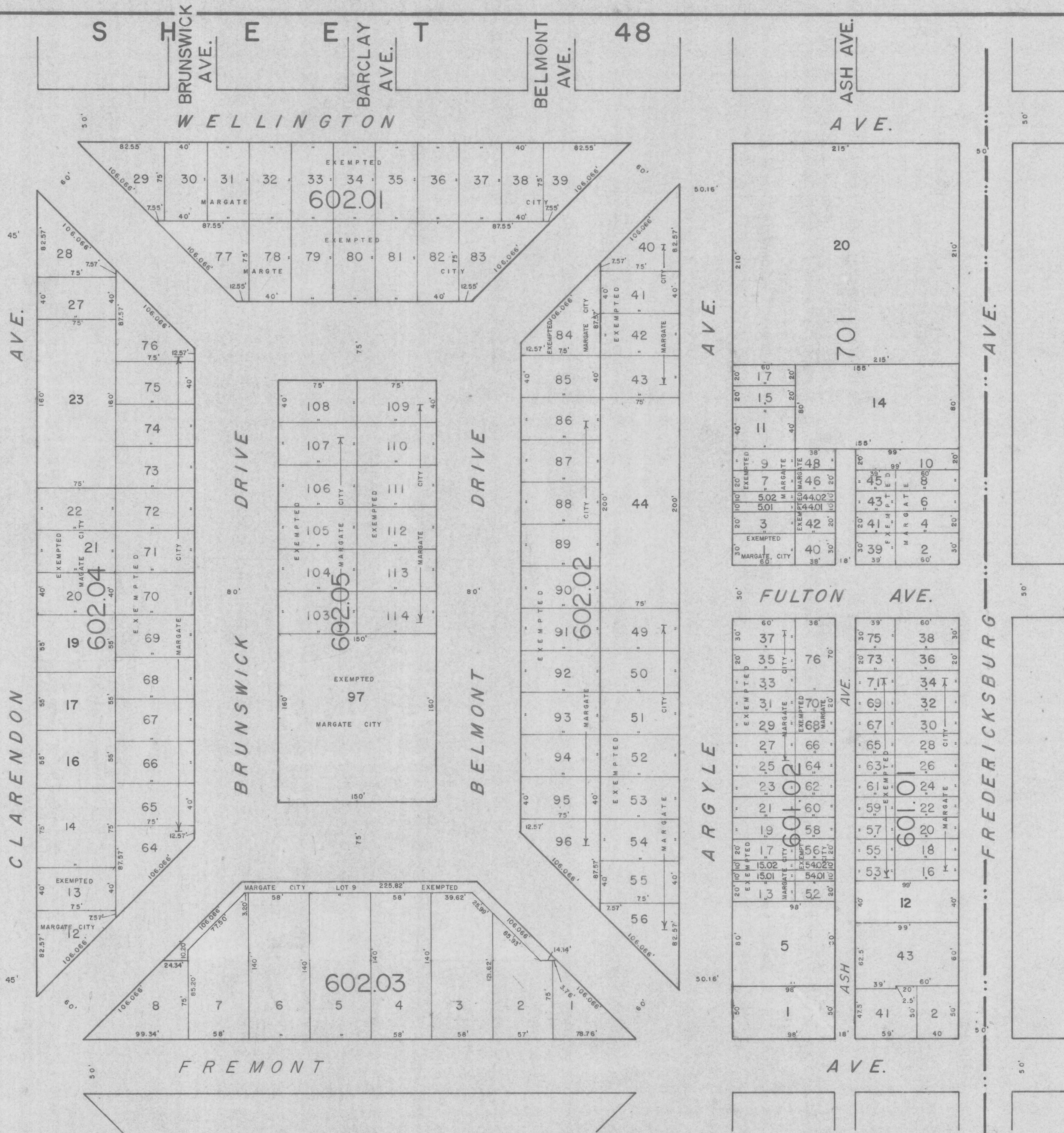
TAX MAP
OF
MARGATE CITY
ATLANTIC CO., N.J.

PREPARED BY
J. THOMAS WOOD JR. P.E. & L.S. 8139
GEORGE E. SCHILLING L.S. 16198
555 NEW JERSEY AVE.
ABSECON, N.J.

SCALE: 1" = 50' 1975

REVISED TO DECEMBER 1, 1996 BY REMINGTON & VERNICK ENGINEERS
REVISED TO JANUARY 1, 1995 BY REMINGTON & VERNICK ENGINEERS

S H E E T 46



C I T Y O F V E N T N O R

NEW JERSEY DEPARTMENT OF THE TREASURY
DIVISION OF TAXATION
PROPERTY ADMINISTRATION
APPROVED AS A TAX MAP PURSUANT TO THE
PROVISIONS OF CHAPTER 175, LAWS OF 1913, ETC.
FOR THE DIRECTOR, DIVISION OF TAXATION
BY *Alan Harrison* P.E. & L.S.
LIC. # 15434 MANAGER, ANALYSIS SECTION
DATE: 7-1-1982 SERIAL NO. 733

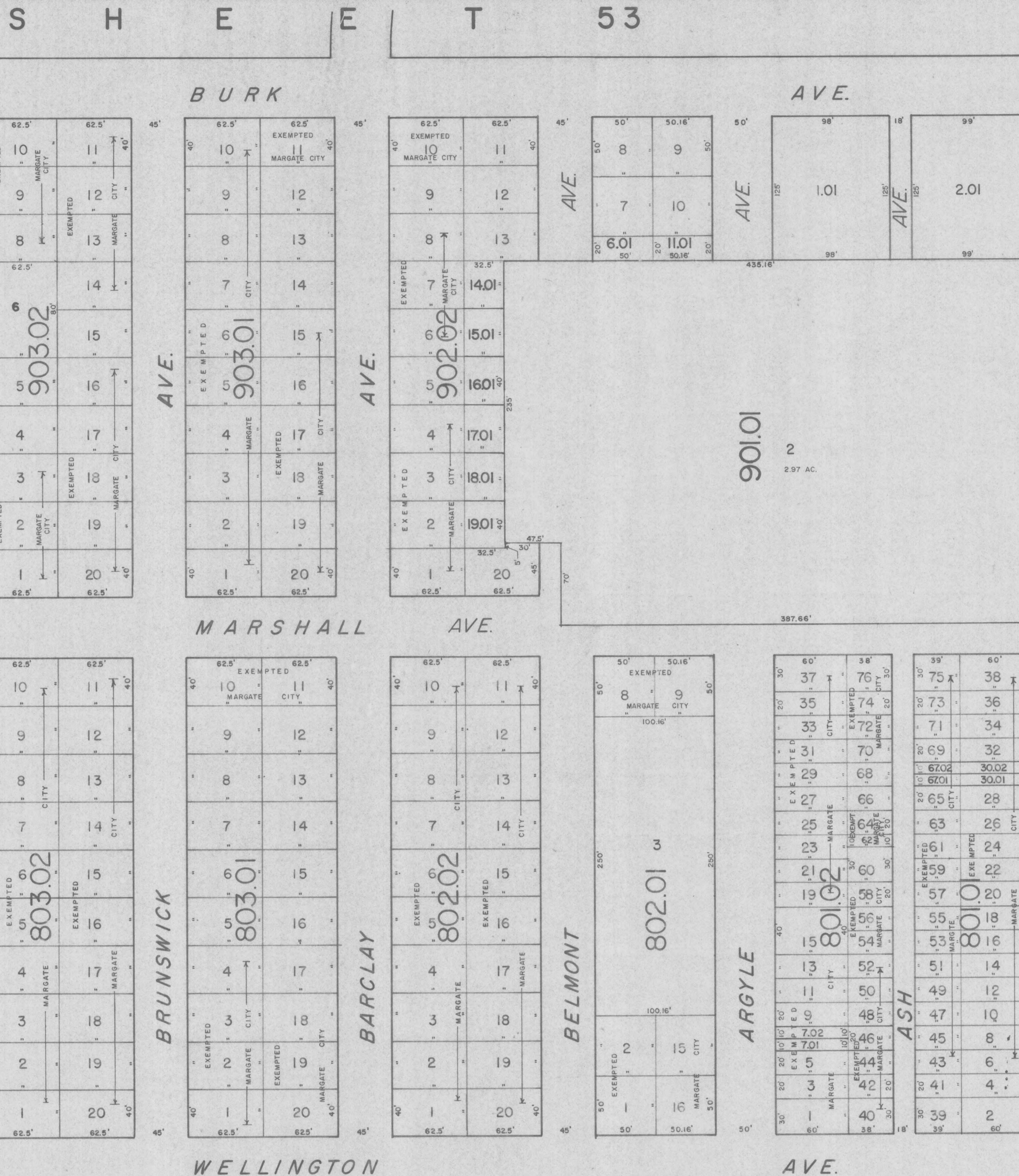
TAX MAP
OF
MARGATE CITY
ATLANTIC CO., N.J.

PREPARED BY
J. THOMAS WOOD JR. P.E. & L.S. 8139
GEORGE E. SCHILLING L.S. 16198
555 NEW JERSEY AVE.
ABSECON, N.J.


SCALE: 1" = 50' 1975

REVISED TO JANUARY 1, 1995 BY REMINGTON & YERNICK ENGINEERS

SHEET 52
SHEET 49
SHEET 47



CITY OF VENTNOR



NEW JERSEY DEPARTMENT OF THE TREASURY
 DIVISION OF TAXATION
 EXEMPTED FROM TAXATION
 PROVIDED AS A TAX MAP SUBJECT TO THE
 PROVISIONS OF CHAPTER 175, LAWS OF 1913, ETC.
 FOR THE DIRECTOR, DIVISION OF TAXATION
Jan. Helms P.E. & L.S.
 15434 MANAGER, ANALYSIS SECTION
 MAR 2 1992 SERIAL NO. 883

TAX MAP
 OF
 MARGATE CITY
 ATLANTIC CO., N.J.

PREPARED BY
 J. THOMAS WOOD JR. P.E. & L.S. 8139
 GEORGE E. SCHILLING L.S. 16198
 555 NEW JERSEY AVE.
 ABSECON, N.J.

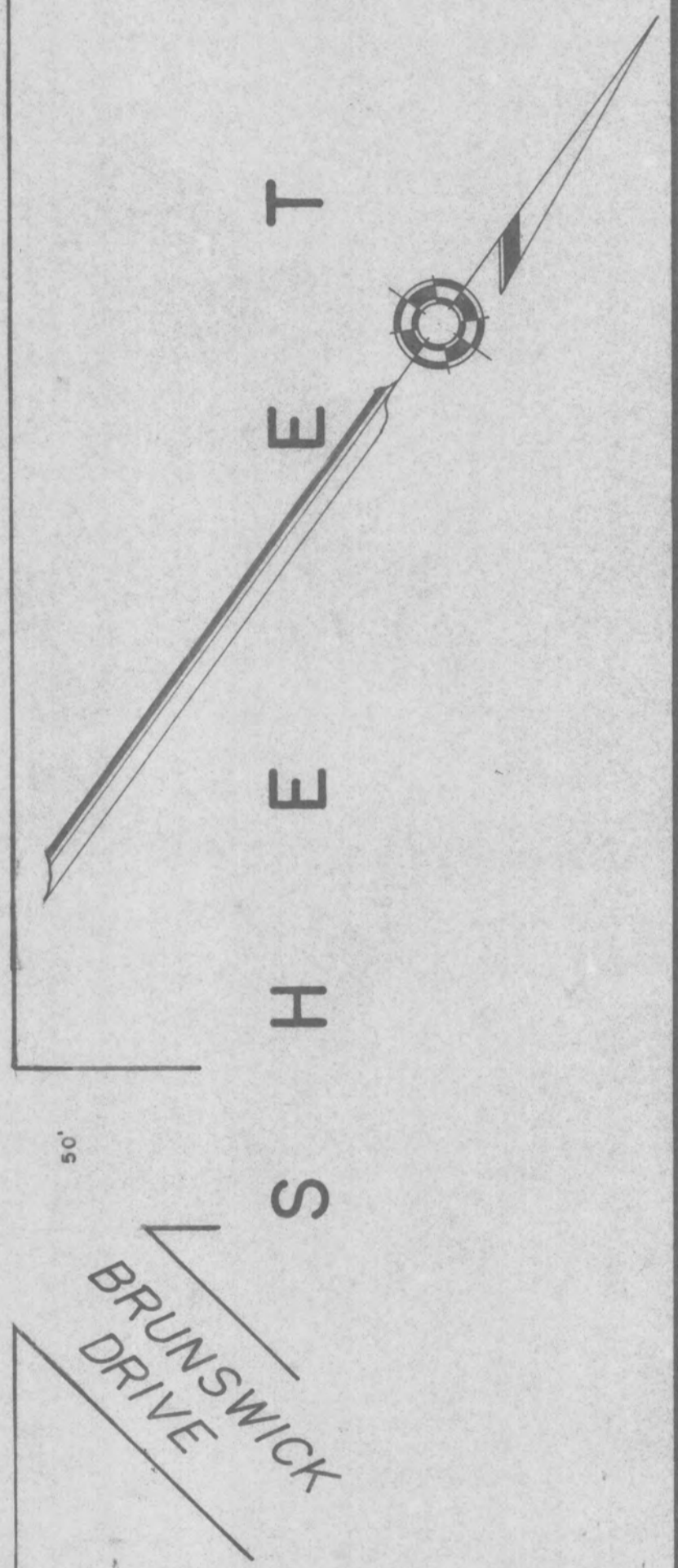
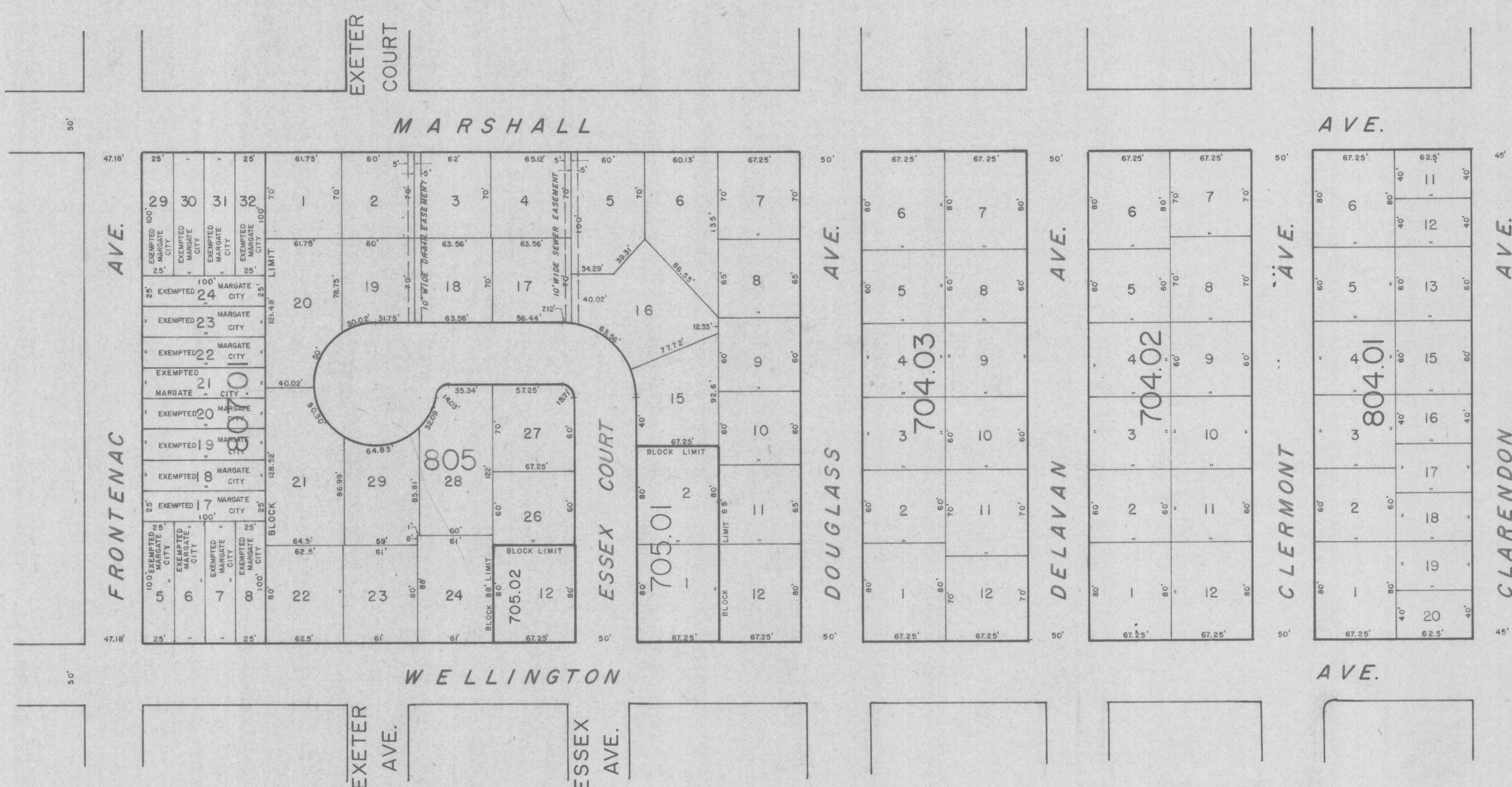
SCALE 1" = 50' 1975

S H E E T 52

S H E E T 45

S H E E T 46

S H E E T 48



NOT BEING SUBJECT OF THE GENERAL
DIVISION OF TAXATION
PROPERTY REASSESSMENT
APPROVED AS A TAX MAP PURSUANT TO THE
PROVISIONS OF CHAPTER 175, LAWS OF 1913, ETC.
FOR THE DIRECTOR, DIVISION OF TAXATION

By *Alan J. Hoffmann*, P.E. & L.S.
LIC. # 15434 MANAGER, ANGLERS SECTION
DRAWN 2-1-77 SER. NO. 733

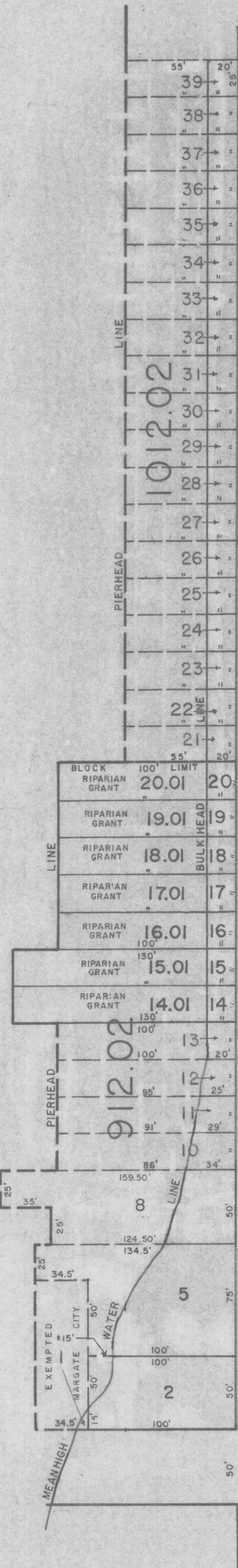
TAX MAP
OF
MARGATE CITY
ATLANTIC CO., N.J.

PREPARED BY
J. THOMAS WOOD JR. P.E. & L.S. 8139
GEORGE E. SCHILLING L.S. 16198
555 NEW JERSEY AVE.
ABSECON, N.J.

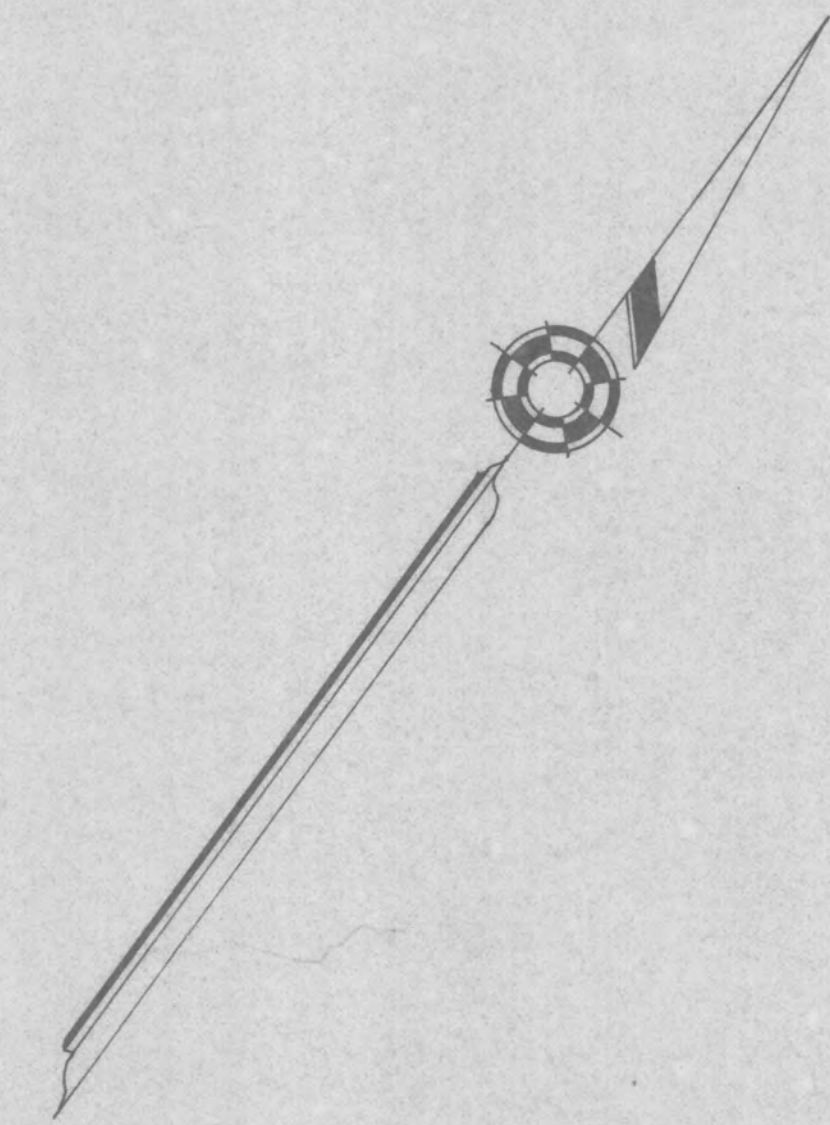
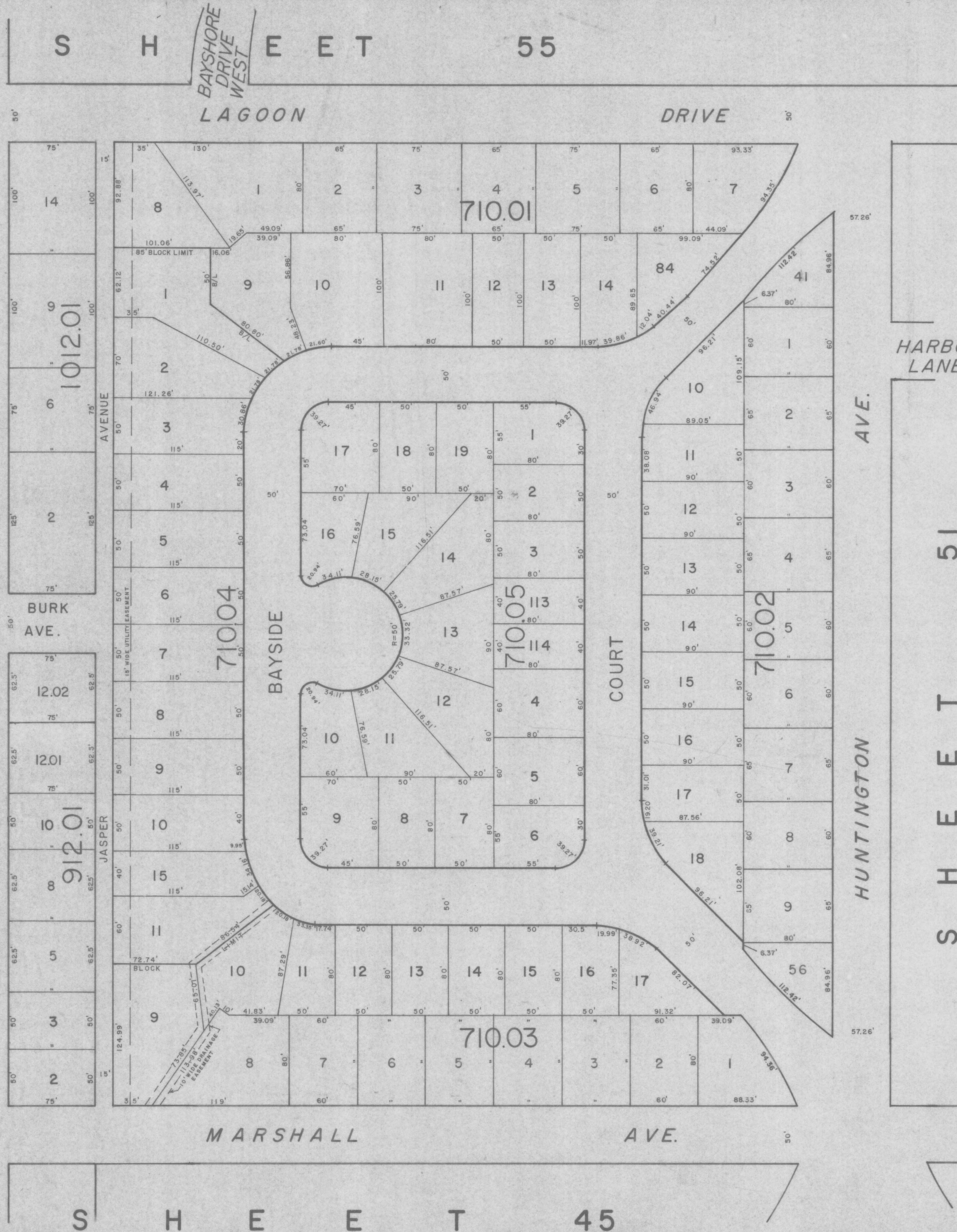
SCALE : 1" = 50' 1975

REVISED TO DECEMBER 1, 1996 BY REMINGTON & VERNICK ENGINEERS
REVISED TO DECEMBER 31, 1995 BY REMINGTON & VERNICK ENGINEERS W/O 95-15
REVISED TO JANUARY 1, 1995 BY REMINGTON & VERNICK ENGINEERS

THOROUGHFARE BEACH



JEROME BOULEVARD



NEW JERSEY DEPARTMENT OF THE TREASURY
DIVISION OF TAXATION
PROPERTY REASSESSMENT
APPROVED AS A TAX MAP SUBJECT TO THE
PROVISIONS OF CHAPTER 175, L.A.S. OF 1913, ETC.
FOR THE DIRECTOR, DIVISION OF TAXATION
BY *Alan F. H. ...* P.E. & L.S.
LIC. # 15444 MARGATE, ANNEKIS SECTION
DATE: 3/1/1992 SERIAL NO. 733

TAX MAP
OF
MARGATE CITY
ATLANTIC CO., N.J.

PREPARED BY
J. THOMAS WOOD JR. P.E. & L.S. 8139
GEORGE E. SCHILLING L.S. 16198
555 NEW JERSEY AVE.
ABSECON, N.J.

SCALE: 1" = 50' 1975

S H E E T 54


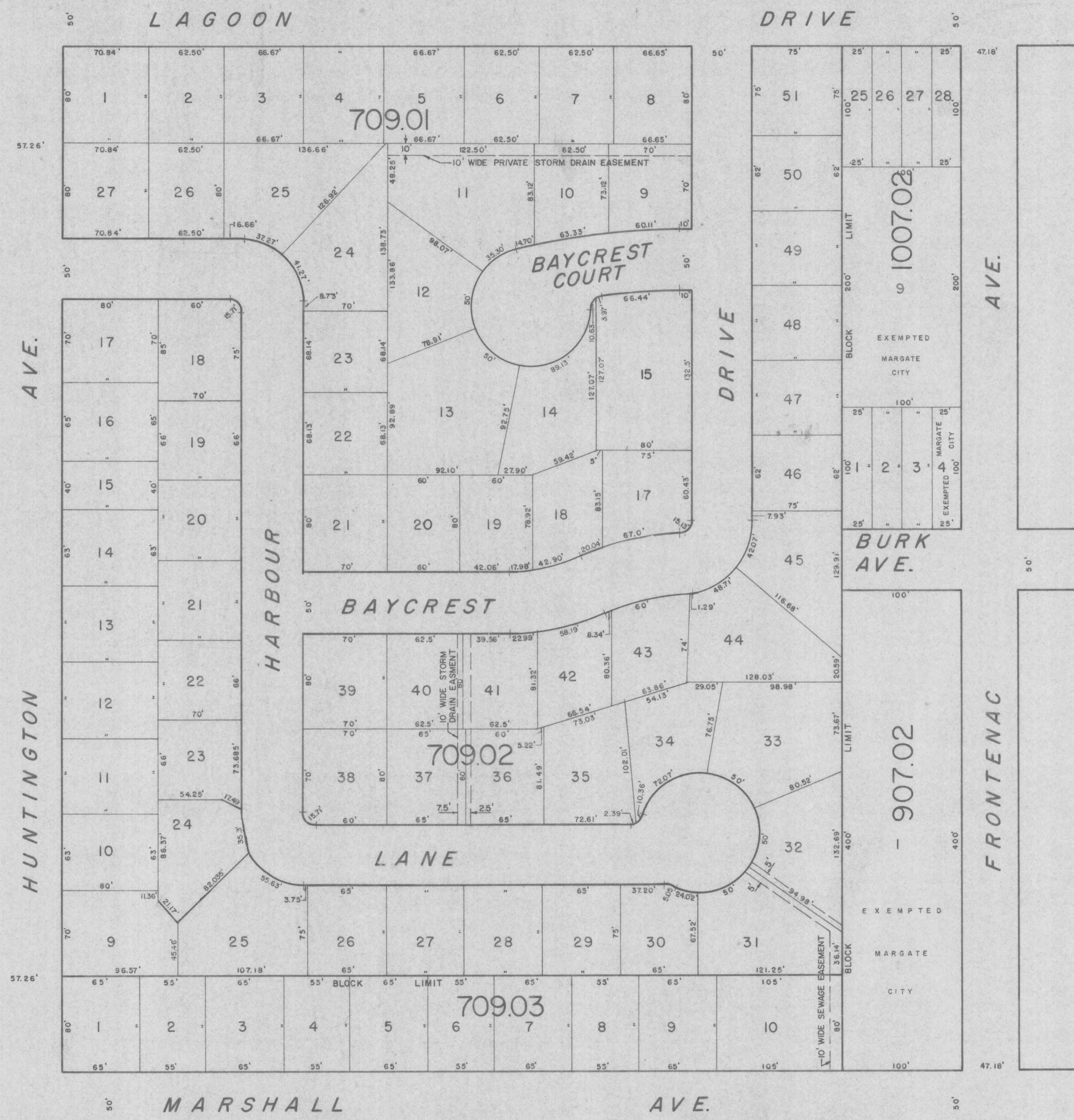
S H E E T 50

S H E E T 52

REVISED TO DECEMBER 1, 1996 BY REMINGTON & VERNICK ENGINEERS
REVISED TO JANUARY 1, 1995 BY REMINGTON & VERNICK ENGINEERS

BAYSIDE COURT

BAYSIDE COURT



NEW JERSEY DEPARTMENT OF THE TREASURY
DIVISION OF TAXATION
PROPERTY ADMINISTRATION
APPROVED AS A TAX MAP PURSUANT TO THE
PROVISIONS OF CHAPTER 175, TITLE OF 1913, ETC.
FOR THE DIRECTOR, DIVISION OF TAXATION
BY *Alan H. ...* P.E. & L.S.
L.A.C. # 15434 MANAGER, ANALYSIS SECTION
DATE: *...* SERIAL NO. 733

TAX MAP
OF
MARGATE CITY
ATLANTIC CO., N.J.

PREPARED BY
J. THOMAS WOOD JR. P.E. & L.S. 8139
GEORGE E. SCHILLING L.S. 16198
555 NEW JERSEY AVE.
ABSECON, N.J.

SCALE: 1" = 50' 1975

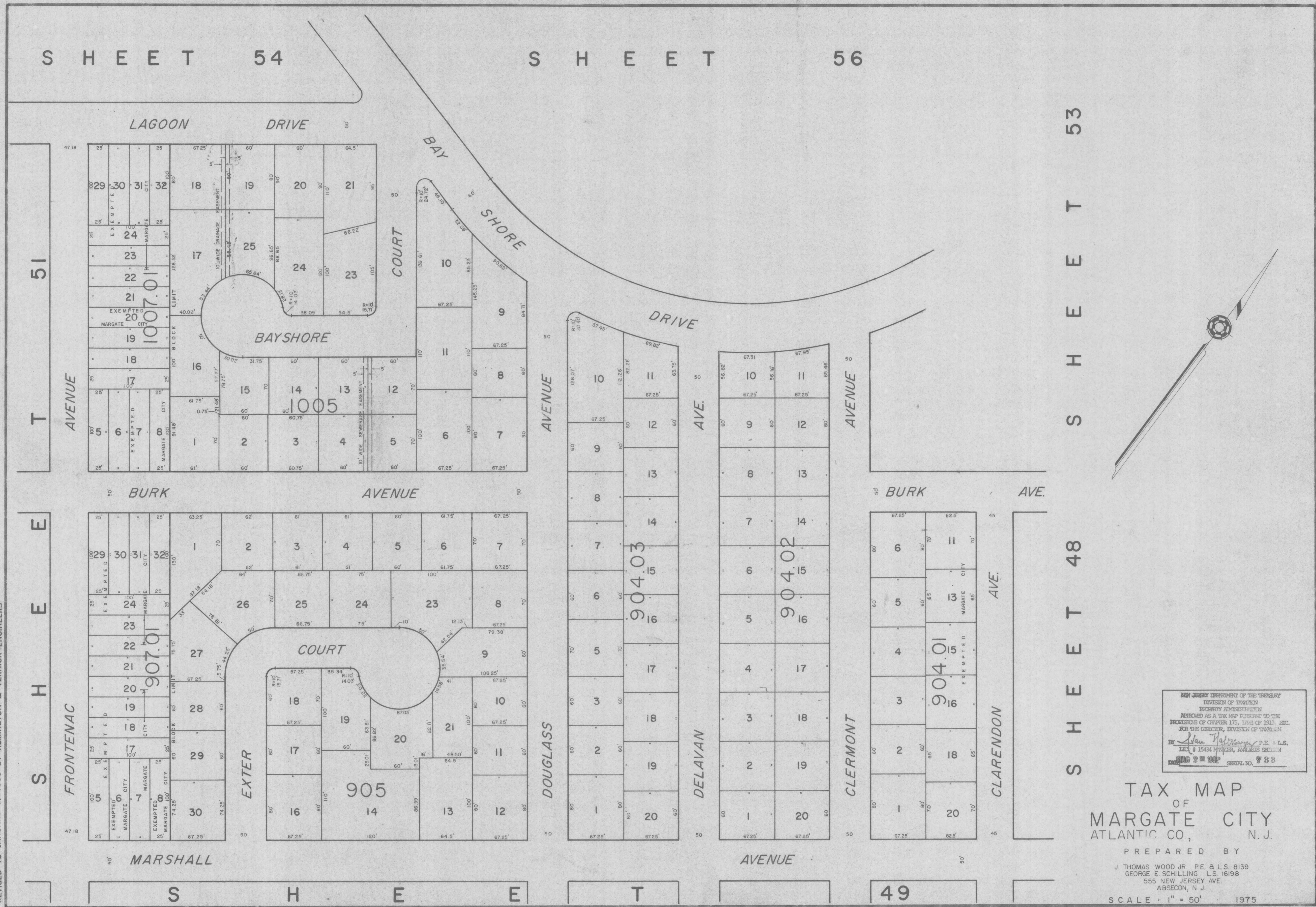
S H E E T 45

S H E E T 54

S H E E T 56

S H E E T 53
S H E E T 48

REVISED TO JANUARY 1, 1995 BY REMINGTON & VERNICK ENGINEERS



NEW JERSEY DEPARTMENT OF THE TREASURY
 DIVISION OF TAXATION
 HENRY ADMINISTRATION
 APPLICABLE AS A TAX MAP PURSUANT TO THE
 PROVISIONS OF CHAPTER 175, LAWS OF 1913, ETC.
 FOR THE DIRECTOR, DIVISION OF TAXATION
 BY *Wm. Hoffmann*, P.E. & L.S.
 LIC. # 15434 ARCHER, ANALYSIS SECTION
 DATE 2-1-92 SERIAL NO. 233

TAX MAP
 OF
MARGATE CITY
 ATLANTIC CO., N.J.

PREPARED BY
 J. THOMAS WOOD JR. P.E. & L.S. 8139
 GEORGE E. SCHILLING L.S. 16198
 555 NEW JERSEY AVE.
 ABSECON, N.J.


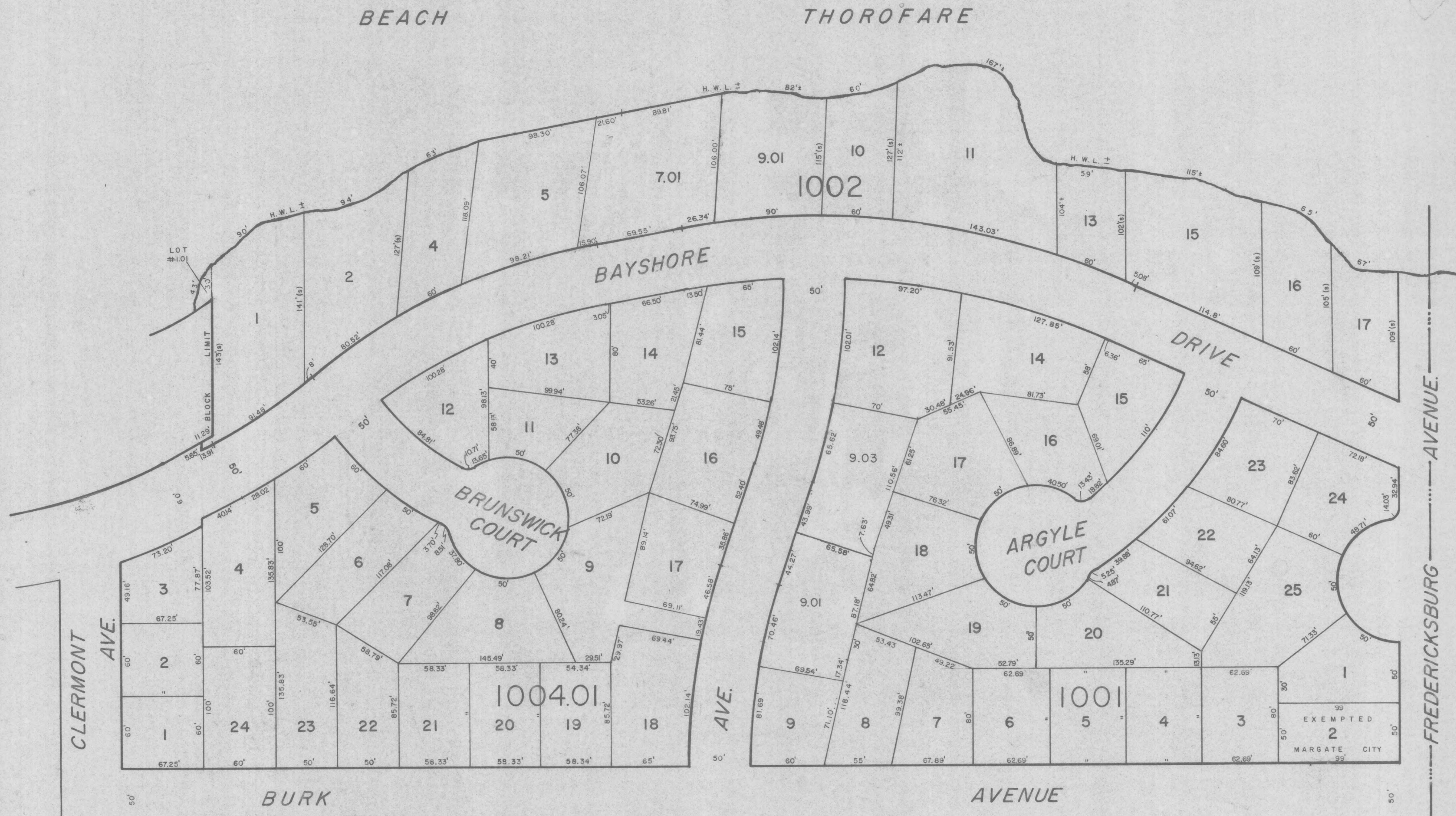
SCALE: 1" = 50' 1975

REVISED TO DECEMBER 31, 1995 BY REMINGTON & VERNICK ENGINEERS W/O 95-16, W/O 95-17
REVISED TO JANUARY 1, 1995 BY REMINGTON & VERNICK ENGINEERS

SHEET 52 SHEET 56

SHEET 52

SHEET 48



NEW JERSEY DEPARTMENT OF THE TREASURY
DIVISION OF TAXATION
PROPERTY ADMINISTRATION
APPROVED AS A TAX MAP PURSUANT TO THE
PROVISIONS OF CHAPTER 175, DECS OF 1913, ETC.
FOR THE DIRECTOR, DIVISION OF TAXATION
BY *Alan J. Pellicani*, P.E. & L.S.
LIC. # 15431 PROPERTY, SURVEYING SECTION
EXPIRES 2-1-1997 SERIAL NO. 733

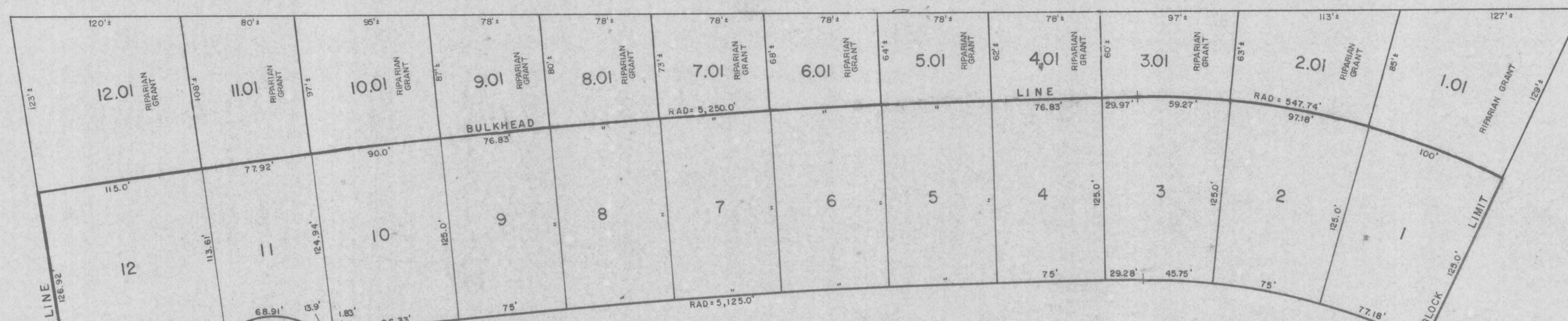
TAX MAP
OF
MARGATE CITY
ATLANTIC CO., N.J.

PREPARED BY
J. THOMAS WOOD JR. P.E. & L.S. 8139
GEORGE E. SCHILLING L.S. 16198
555 NEW JERSEY AVE.
ABSECON, N.J.

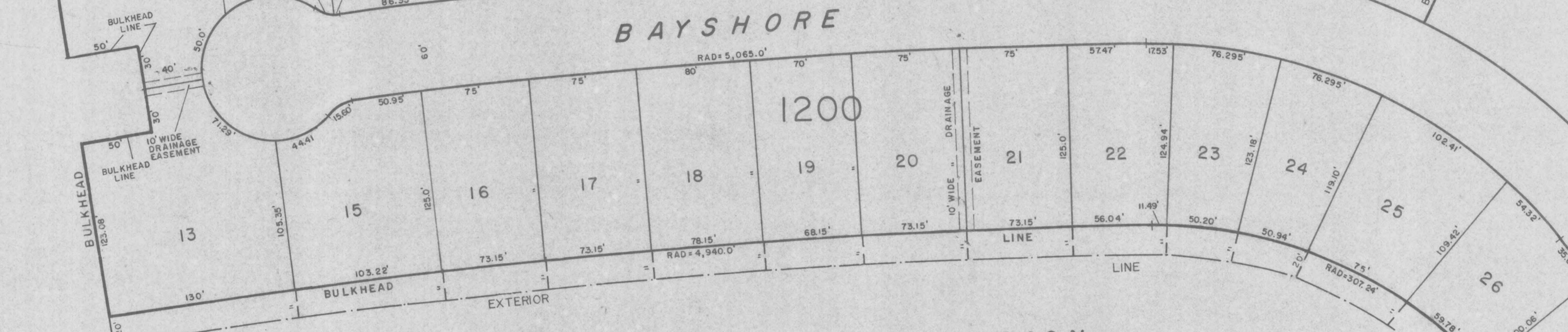
SCALE: 1" = 50' 1975

BEACH

THOROUGHFARE

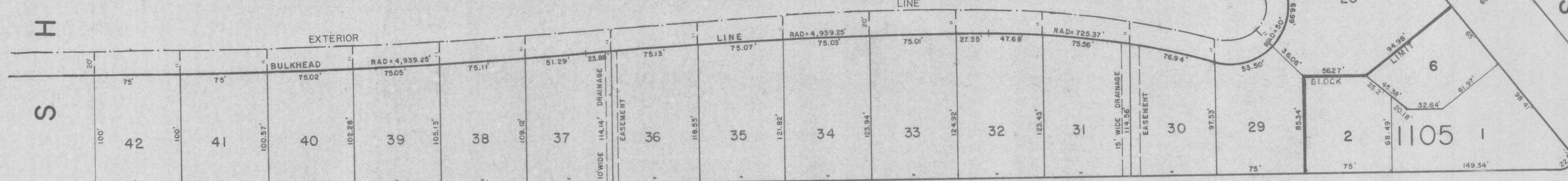


BAYSHORE



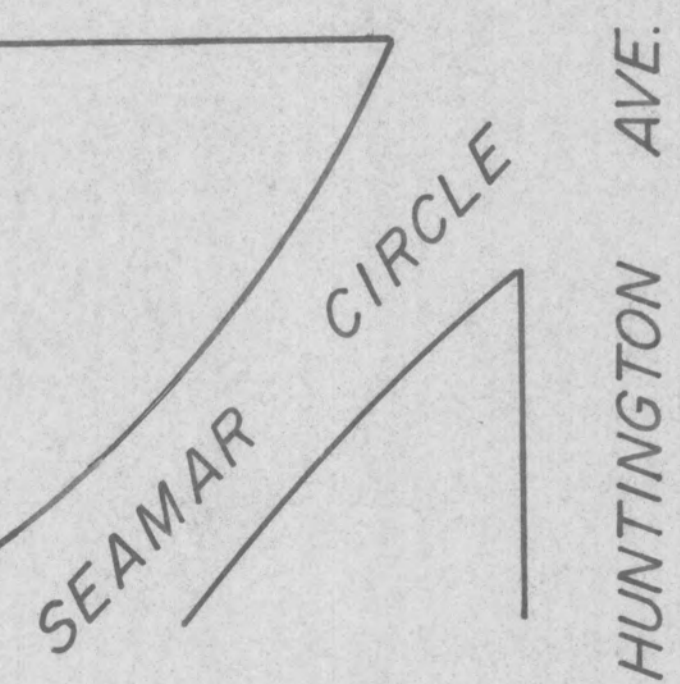
BAYSHORE

LAGOON



LAGOON

DRIVE



SHEET

BAYCREST DR.

51

SHEET

52

FRONTENAC AVE.

BAYSHORE COURT

TAX MAP
OF
MARGATE CITY
ATLANTIC CO., N.J.

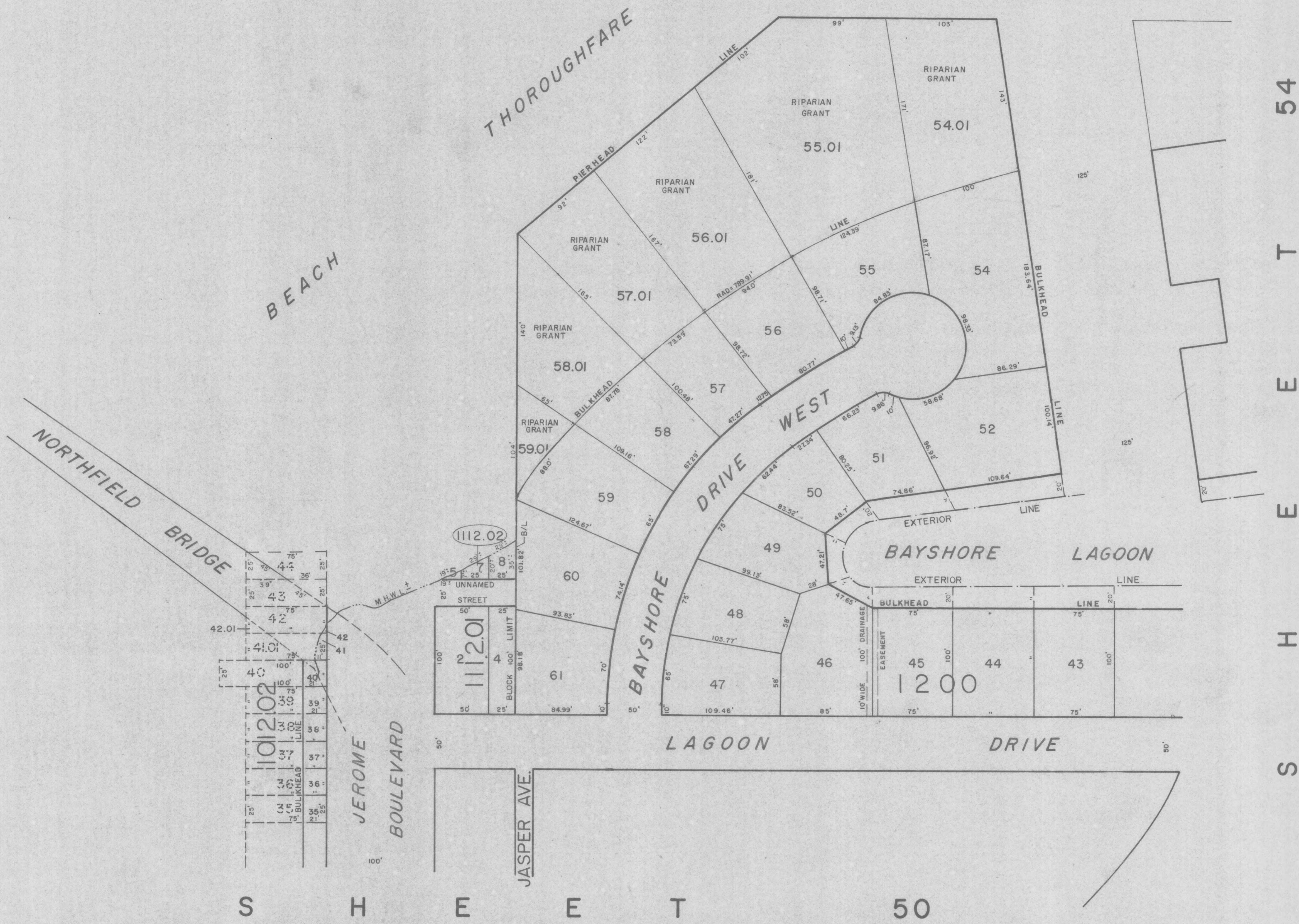
PREPARED BY
J. THOMAS WOOD JR. P.E. & L.S. 8139
GEORGE E. SCHILLING L.S. 16198
555 NEW JERSEY AVE.
ABSECON, N.J.

SCALE: 1" = 50' 1975

REVISED TO JANUARY 1, 1995 BY REMINGTON & VERNICK ENGINEERS

NEW JERSEY DEPARTMENT OF THE TREASURY
DIVISION OF TAXATION
PROPERTY REASSESSMENT
APPROVED AS A FINAL PLAN TO THE
PROVISIONS OF CHAPTER 175, LEGISLATIVE ACT OF 1913, ETC.
FOR THE LIBRARY, DIVISION OF TAXATION
BY *Alan Hoffmann* P.E. & L.S.
LIC # 15434 MANAGER, ADDRESS SECTION
SERIAL NO. 233

REVISED TO JANUARY 1, 1995 BY REMINGTON & VERNICK ENGINEERS


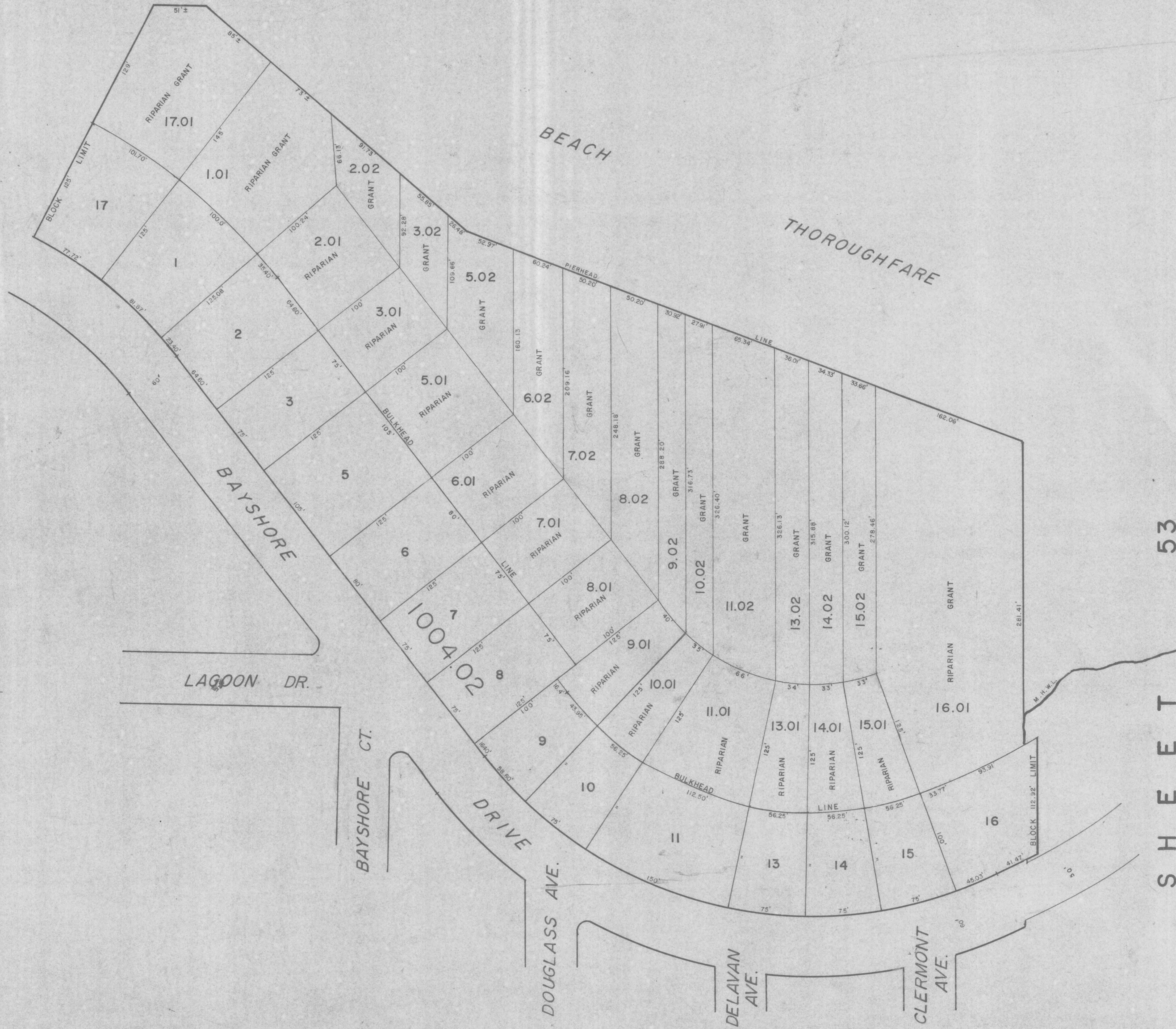


NEW JERSEY DEPARTMENT OF THE TREASURY
 DIVISION OF TAXATION
 PROPERTY REVALUATION
 APPROVED AS A TAX MAP PURSUANT TO THE
 PROVISIONS OF CHAPTER 175, LAWS OF 1913, ETC.
 FOR THE DIRECTOR, DIVISION OF TAXATION
 BY: *[Signature]* P.E. & L.S.
 LIC. # 15434 MEMBER, AMERICAN SOCIETY
 OF PROFESSIONAL SURVEYORS
 DATE: 2/1/95 SERIAL NO. 733

TAX MAP
 OF
MARGATE CITY
 ATLANTIC CO., N.J.
 PREPARED BY
 J. THOMAS WOOD JR. P.E. & L.S. 8139
 GEORGE E. SCHILLING L.S. 16198
 555 NEW JERSEY AVE.
 ABSECON, N.J.
 SCALE: 1" = 50' 1975

SHEET 52 SHEET 54

SHEET 53



NEW JERSEY DEPARTMENT OF THE TREASURY
 DIVISION OF TAXATION
 PROPERTY ADMINISTRATION
 PREPARED AS A TAX MAP PURSUANT TO THE
 PROVISIONS OF CHAPTER 175, TITLE 17A, ETC.
 FOR THE DIRECTOR, DIVISION OF TAXATION
 BY *John J. Schilling* P.E. & L.S.
 LIC. # 15444 ENGINEER, ANALYSIS SECTION
 DRAWING # 1011 SERIAL NO. 333

TAX MAP
 OF
 MARGATE CITY
 ATLANTIC CO., N.J.
 PREPARED BY
 J. THOMAS WOOD JR. P.E. & L.S. 8139
 GEORGE E. SCHILLING L.S. 16198
 555 NEW JERSEY AVE.
 ABSECON, N.J.
 SCALE: 1" = 50' 1975

SHEET 52